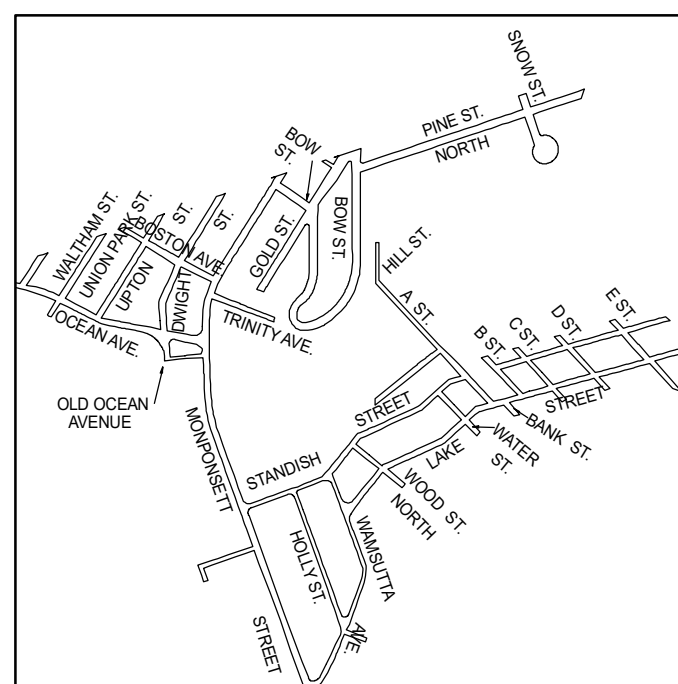
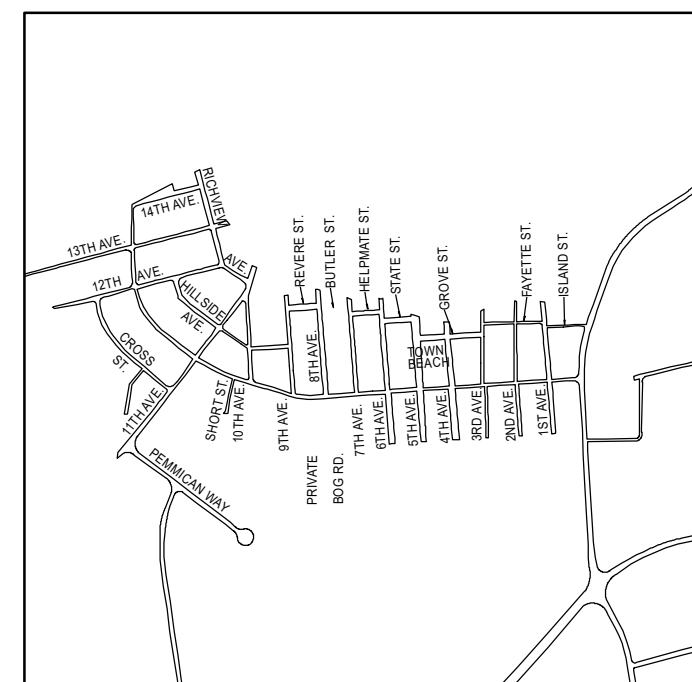


STREET NAMES

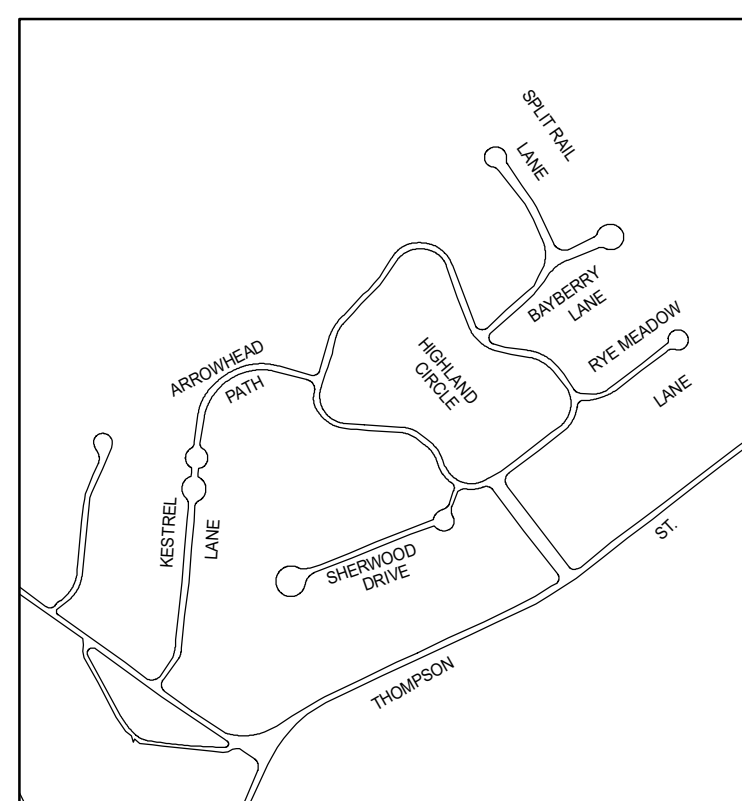
NAME	MAP	NAME	MAP
A ST. (PART PAPER)	20	THOMPSON ST.	60, 69, 70, 79, 89, 90, 98, 99, 107, 116
ALDANA RD.	33, 34, 45	THOMPSON ST. NORTH	11
ANNAWON DR.	31, 43	TRINITY AVE.	19
ARROWHEAD PATH	88, 89	TWIN LAKES DR. (PVT)	20, 21, 32, 43
ASH RD.	43	UNION PARK ST. (PAPER)	19
AUTUMN LANE	25	LIFTON ST.	19
B ST. (PAPER)	40	WALNUT ST.	88, 98, 107
BAKER CT.	42	WALNUT ST. NORTH	11
BANK ST. (PAPER)	20	WALTHAM ST.	19
BAYBERRY LANE	89	WAMSUTTA AVE.	20, 30, 31
BEECH RD.	43	WATER ST.	20
BEECHWOOD RD. (PVT)	75, 76	WHITE ISLAND RD.	42
BIRCH RD.	32	WILLOW RD. (PT PAPER)	42
BOSTON AVE. (PAPER)	19	WOOD ST.	109, 118, 119, 126, 130
BOURNE DRIVE	88, 98	WOOD ST. NORTH (PR)	20
BOW ST. (PART PAPER)	19	2ND AVE.	52
BRANDEIS CIR.	23, 34	3RD AVE.	52
BUTLER STREET PAPER	52	4TH AVE.	52
BUTTONWOOD RD.	32	5TH AVE. (PAPER)	52
C ST. (PAPER)	20	6TH AVE. (PART PAPER)	52
CARVER ST.	61, 71	7TH AVE.	52
CEDAR LA.	42, 43	8TH AVE.	52
CEDAR ST.	131	9TH AVE.	52
CHANDLER CT. (PAPER)	10	10TH AVE.	51
CHERRY ST.	87, 88	11TH AVE.	51
CHESTNUT RD.	31, 32, 43	12TH AVE.	51
CHRISTMAS TREE LN.	59, 60	13TH AVE.	51
CIRCUIT ST.	58, 59	14TH AVE. (PAPER)	51
CLYDE O BOSWORTH RD.	49, 50, 61		
CLUBY DR.	22, 33, 34		
COUNTRY CLUB DR PVT	73		
CRANBERRY DR.	49, 60		
CRANE STREET	11		
CRESCENT AVE.	11		
CROSS ST.	51		
CRYSTAL LAKE RD.	11		
D ST. (PAPER)	20		
DANSON LANE	96		
DARTMOUTH ST.	12		
DEER RUN RD.	61		
DELIA WAY	44		
DORIS RD.	32, 43		
DWIGHT ST.	19		
E ST. (PAPER)	20		
E ST. NORTH (PAPER)	4		
EAST ST.	127, 128		
ELM ST.	1, 7, 15, 26, 37, 48		
FAIRWAY DR. (PRIVATE)	73		
FAYETTE ST. (PT PAPER)	52		
FERDALE DR. (PVT)	75		
FIRELY RD.	79		
FORESTDALE DR. (PVT)	65, 75		
FRANKLIN ST.	92, 93, 103, 104, 113		
FULLER ST.	127, 131, 133		
FURNACE ST.	37, 48		
G STREET (PAPER)	4		
GARDEN RD.	22, 23		
GOLD ST. (PT PAPER)	19		
GROVE ST. (PAPER)	52		
HARVARD ST.	22, 23		
HARVEST LN.	112, 113, 120, 121		
HAYWARD ST.	49		
HELPMATE ST.	52		
HEMLOCK LN.	51, 62, 72		
HEMLOCK RD.	31, 32		
HERON RD.	31, 32		
HICKORY RD.	32, 43		
HIGHLAND CIRCLE	89, 99		
HILDA LANE	111, 120, 121		
HILL ST. (PART PAPER)	20		
HILLSIDE AVE.	51		
HOLLY HILL (PRIVATE)	15		
HOLLY ST.	19, 30		
HOLMES ST.	4, 12, 22, 32, 33, 43, 54, 65		
HUDSON ST.	1, 6, 14, 25		
INDIAN PATH RD.	51, 62, 72		
INDUSTRIAL DR.	47, 58		
ISLAND ST. (PAPER)	52		
JOHN WADE DR. (PVT)	14, 25		
JORDAN RD.	31, 32		
KENZIE'S PATH	81, 82, 92		
KESTREL LANE	86, 96		
LAKE ST.	19, 20		
LAMPOST DRIVE	14		
LANTERN LN.	42		
LARRY AVE.	32, 43		
LAUREL ST.	58, 67, 68		
LAWRENCE RD.	21, 22		
LILYPOND LN.	79		
LINGAN ST.	51, 52		
LONG AVE. (PAPER)	11		
LYDON LN. (PRIVATE)	63, 64		
MADISON RD.	32, 43		
MAPLE RD. (PAPER)	32		
MAPLE ST. (PAPER)	11		
MAPLEWOOD DR. (PVT)	65, 75		
MARILYN WAY	11, 12		
MARJORIE DR.	43		
McCLELLAND RD.	12, 22		
MILL ST. (PAPER)	10		
MONPONSETT ST.	19, 30, 31, 41, 42, 52, 63, 73, 74, 84, 95, 105		
MORSE ST. (PAPER)	11		
MUSTERFIELD LN.	81		
NATUREWAY CIR. (PVT)	11		
OAK PLACE	11		
OAK ST.	11, 12, 22, 23, 34		
OAK ST. EXTENSION	34		
OAK ST. NORTH (PAPER)	11		
OCEAN AVE.	19		
OLD FARM RD.	14		
OLD FRANKLIN ST.	113		
OLD OCEAN AVE.	19		
OLD PLYMOUTH ST.	48, 58, 59, 60		
OLD SUMMIT ST.	98, 99		
ORCAHRD CIRCLE	90		
PALMER MILL RD.	84, 95		
PARADISE LN.	52, 53		
PARADISE LN. EXT. (PVT)	63		
PARKWOOD DR. (PVT)	65, 75		
PARSONS LN.	63, 64		
PASTURE LN.	1		
PEMVICAN WAY	51, 62, 63		
PHEASANT HILL RD.	49		
PINE BROOK DR.	53, 64		
PINE ST.	59, 69		
PINE ST. NORTH	10, 20		
PLYMOUTH ST.	53, 57-61, 71-73, 63-66		
POND ST.	24-26		
POPLAR RD. (PT PAPER)	31		
PRATT ST.	107, 108, 117		
PRINCETON ST.	12		
PUTTER'S WAY	72, 73		
RADCLIFFE TER.	23		
RAMDELL ST. (PAPER)	11		
RAVINE PL. (PRIVATE)	10		
REDWOOD DR. (PVT)	65, 75		
REVERE ST. (PAPER)	52		
RICHMOND PARK RD.	64		
RICHVIEW AVE.	40, 51		
RIDGE RD.	42, 43		
RIDGE RD. EXTENSION	42		
RIVER ST.	101, 102, 109, 117, 118, 124		
ROSEWOOD DR. (PVT)	65, 75		
RYE MEADOW LANE	89		
SHERMAN ST. (PAPER)	11		
SHERWOOD DRIVE	89, 99		
SHORT ST.	51		
SNOW ST.	10		
SOUTH ST.	71, 81, 92, 102, 111, 120, 127		
SPENSER DR.	25		
SPLIT RAIL LANE	78, 79		
SPRING ST.	11		
SPRUCE RD.	43		
STANDISH ST PT PAPER	19, 20		
STATE ST. (PAPER)	52		
STONY WEIR RD.	49, 60		
SUMMIT ST.	88, 98, 99		
SYCAMORE DR. (PVT)	65, 75		



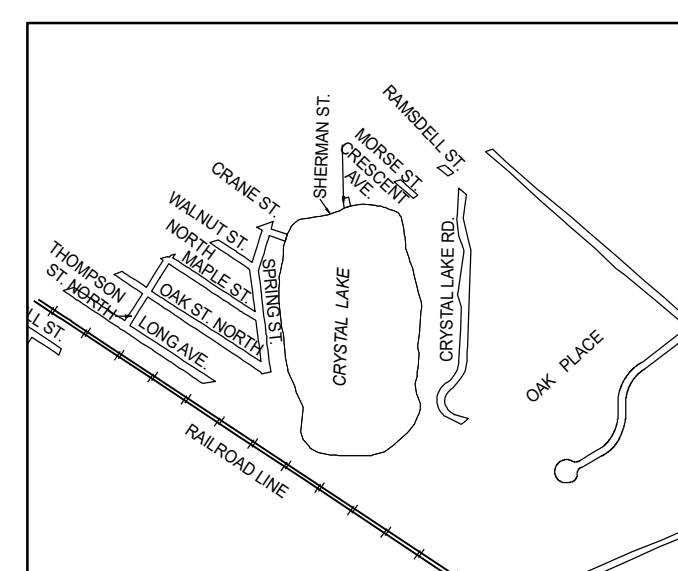
DETAIL "A"



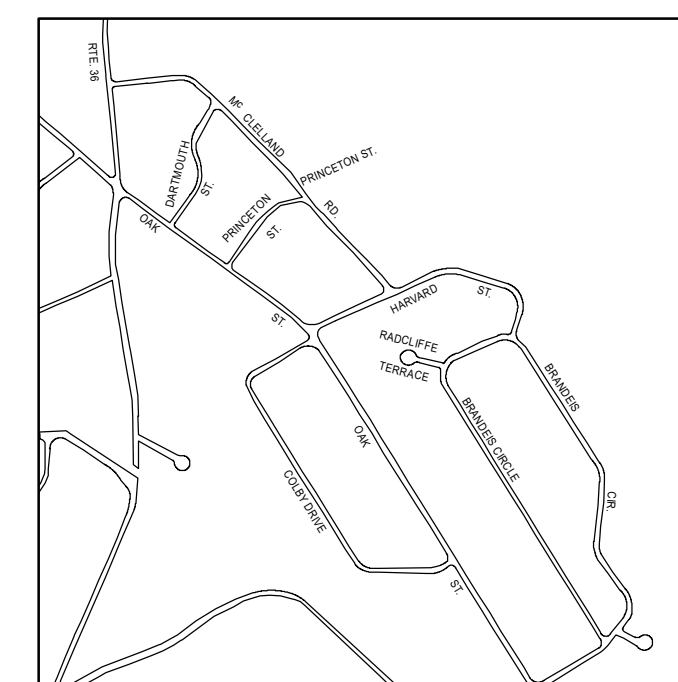
DETAIL "B"



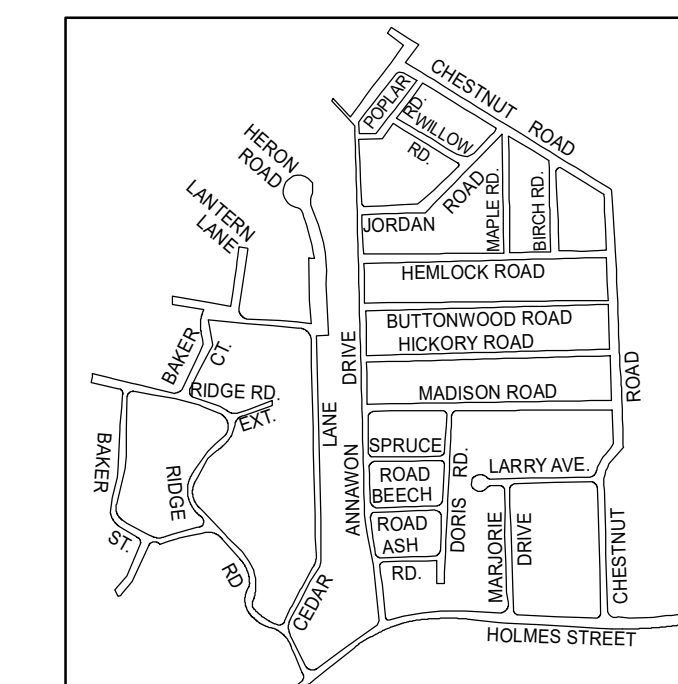
DETAIL "G"



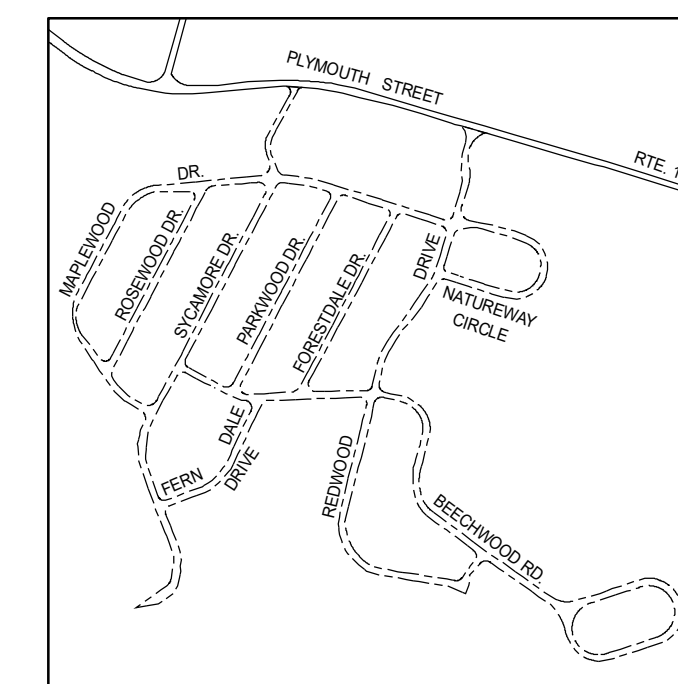
DETAIL "C"



DETAIL "D"



DETAIL "E"



DETAIL "F"



THIS MAP IS FOR ASSESSMENT PURPOSES. IT IS NOT VALID FOR LEGAL DESCRIPTION OR CONVEYANCE.

THE HORIZONTAL DATUM IS THE MASSACHUSETTS STATE PLANE COORDINATE SYSTEM, NAD 83.

DRAWN: JULY, 1995

REVISED: 2010

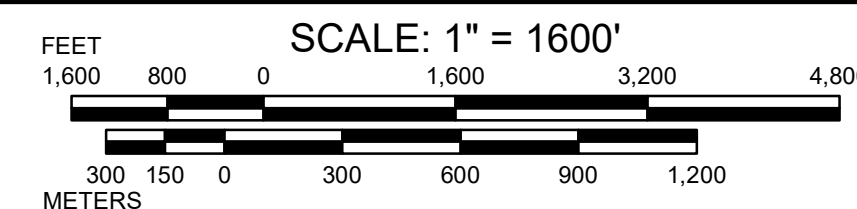
REVISED & REPRINTED BY



Precision Mapping, Geospatial Solutions.
11 Pleasant Street, Littleton, NH 03561
800.322.4540 - www.cai-tech.com

HALIFAX DATA

16.15 SQ. MILES/LAND
1.22 SQ MILES/WATER
MONPONSETT PONDS: 528 ACRES
CRYSTAL LAKE: 15 ACRES
EACH MAP & SHEET = 101.19 +/- AC.



REVISED TO: JANUARY 1, 2024

PROPERTY MAPS
HALIFAX
MASSACHUSETTS

INDEX MAP



THIS MAP IS FOR ASSESSMENT PURPOSES. IT IS NOT VALID FOR LEGAL DESCRIPTION OR CONVEYANCE.
 THE HORIZONTAL DATUM IS THE MASSACHUSETTS STATE PLANE COORDINATE SYSTEM, NAD 83.
 PHOTOGRAPHY DATE: APRIL 11, 1987
 COMPLETION DATE: JUNE 1, 1988

REVISED & REPRINTED BY
CAI Technologies
 Precision Mapping Geospatial Solutions
 11 Pleasant Street, Littleton, NH 03561
 603.322.4540 - www.cai-tech.com

LEGEND

AREA SURVEYED	Ac	EXEMPT PROPERTY (E)
AREA CALCULATED	AcC	SUBDIVISION LOT NO. (2)
RECORDED DIMENSION	100'	RIGHT OF WAY/ACCESS (RW)
SCALED DIMENSION	100'S	COMMON OWNERSHIP (CR)
MATCH LINE	ML		
WATER			

SCALE: 1"=80'

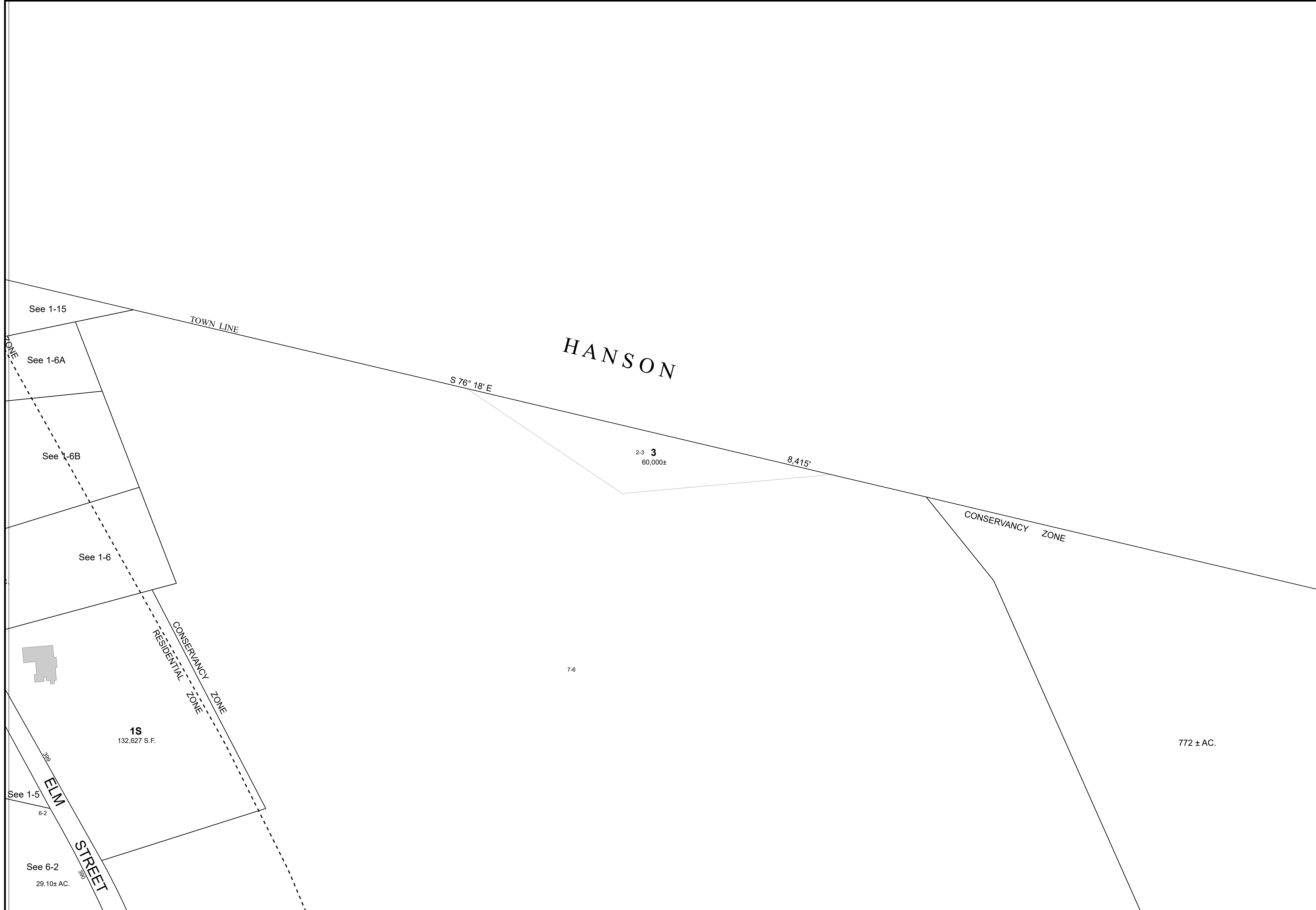
FEET: 0 40 80 160 240
 METERS: 0 20 40 60

REVISED TO: JANUARY 1, 2024

PROPERTY MAPS
HALIFAX
 MASSACHUSETTS

INDEX DIAGRAM

MAP NO.
1



THIS MAP IS FOR ASSESSMENT PURPOSES. IT IS NOT VALID FOR LEGAL DESCRIPTION OR CONVEYANCE.

THE HORIZONTAL DATUM IS THE MASSACHUSETTS STATE PLANE COORDINATE SYSTEM, NAD 83.

PHOTOGRAPHY DATE: APRIL 11, 1987

COMPLETION DATE: JUNE 1, 1988

REVISED & REPRINTED BY

CAI Technologies
Precision Mapping, Geospatial Solutions

11 Pleasant Street, Littleton, NH 03561
603.322.4540 - www.cai-tech.com

LEGEND

AREA SURVEYED Ac
 AREA CALCULATED AcC
 RECORDED DIMENSION 100'
 SCALED DIMENSION 100'S
 MATCH LINE ML
 WATER W

EXEMPT PROPERTY (E)
 SUBDIVISION LOT NO. (2)
 RIGHT OF WAY/ACCESS RW
 COMMON OWNERSHIP CR

SCALE: 1"=80'

FEET: 80 40 0 80 160 240

METERS: 20 10 0 20 40 60

REVISED TO: JANUARY 1, 2024

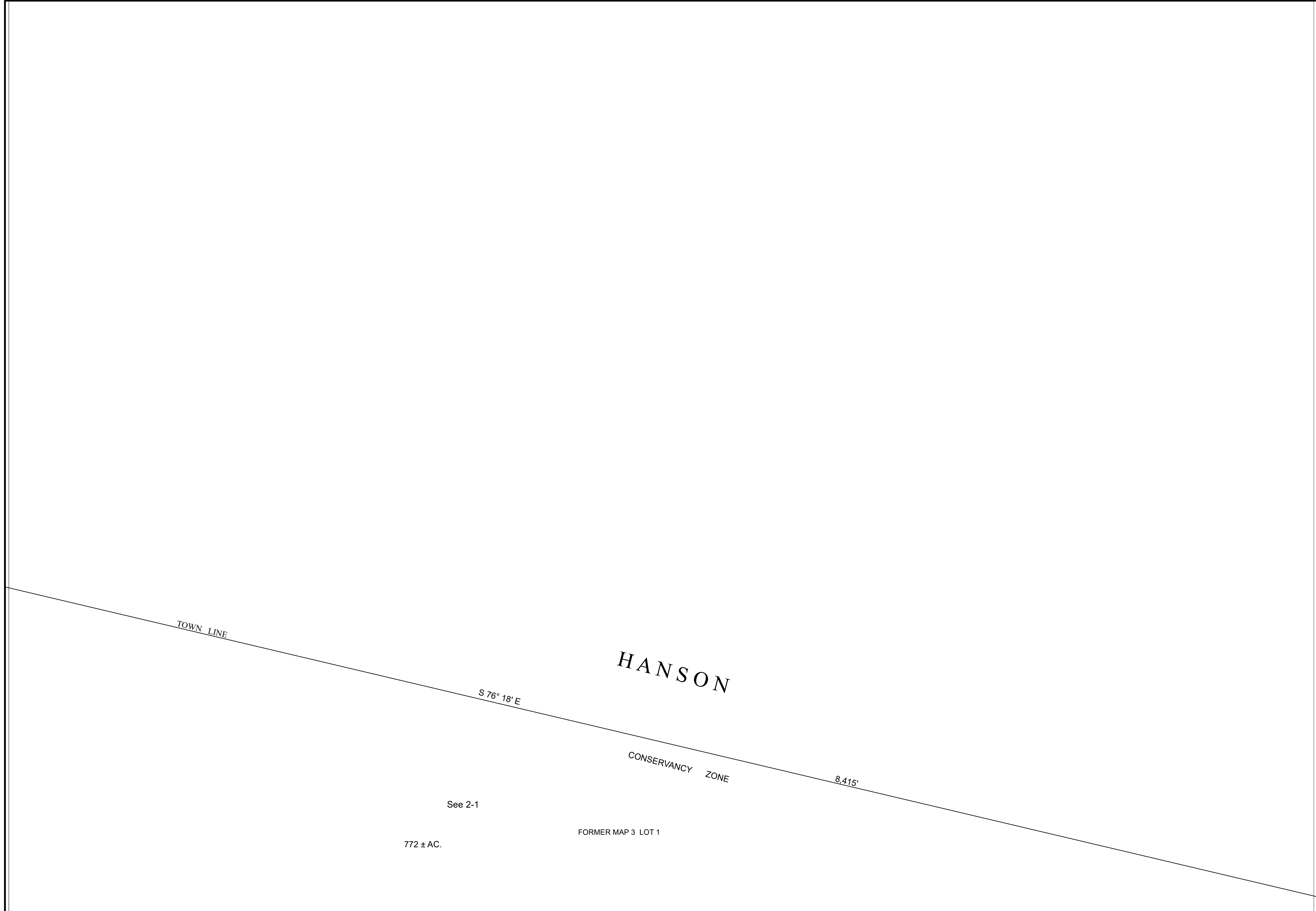
PROPERTY MAPS
HALIFAX
MASSACHUSETTS

INDEX DIAGRAM

1	2	3
6	7	8

GN

MAP NO.
2



THIS MAP IS FOR ASSESSMENT PURPOSES. IT IS NOT VALID FOR LEGAL DESCRIPTION OR CONVEYANCE.

THE HORIZONTAL DATUM IS THE MASSACHUSETTS STATE PLANE COORDINATE SYSTEM, NAD 83.

PHOTOGRAPHY DATE: APRIL 11, 1987

COMPLETION DATE: JUNE 1, 1988

REVISED & REPRINTED BY

CAI Technologies
Precision Mapping. Geospatial Solutions.

11 Pleasant Street, Littleton, NH 03561
800.322.4540 - www.cai-tech.com

LEGEND

AREA SURVEYED	Ac	EXEMPT PROPERTY	(E)
AREA CALCULATED	AcC	SUBDIVISION LOT NO.	(2)
RECORD DIMENSION	100'	RIGHT OF WAY/ACCESS	RW
SCALED DIMENSION	100'S	COMMON OWNERSHIP	CR
MATCH LINE	ML		
WATER			

SCALE: 1"=80'

FEET: 80 40 0 80 160 240

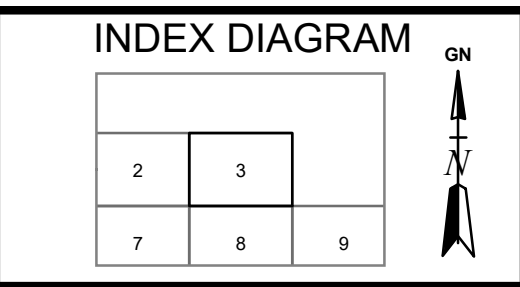
METERS: 20 10 0 20 40 60

REVISED TO: JANUARY 1, 2024

PROPERTY MAPS

HALIFAX

MASSACHUSETTS



MAP NO.

3



THIS MAP IS FOR ASSESSMENT PURPOSES. IT IS NOT VALID FOR LEGAL DESCRIPTION OR CONVEYANCE.
 THE HORIZONTAL DATUM IS THE MASSACHUSETTS STATE PLANE COORDINATE SYSTEM, NAD 83.
 PHOTOGRAPHY DATE: APRIL 11, 1987
 COMPLETION DATE: JUNE 1, 1988

REVISED & REPRINTED BY
CAI Technologies
 Precision Mapping. Geospatial Solutions.
 11 Pleasant Street, Littleton, NH 03561
 603.322.4540 • www.cai-tech.com

LEGEND

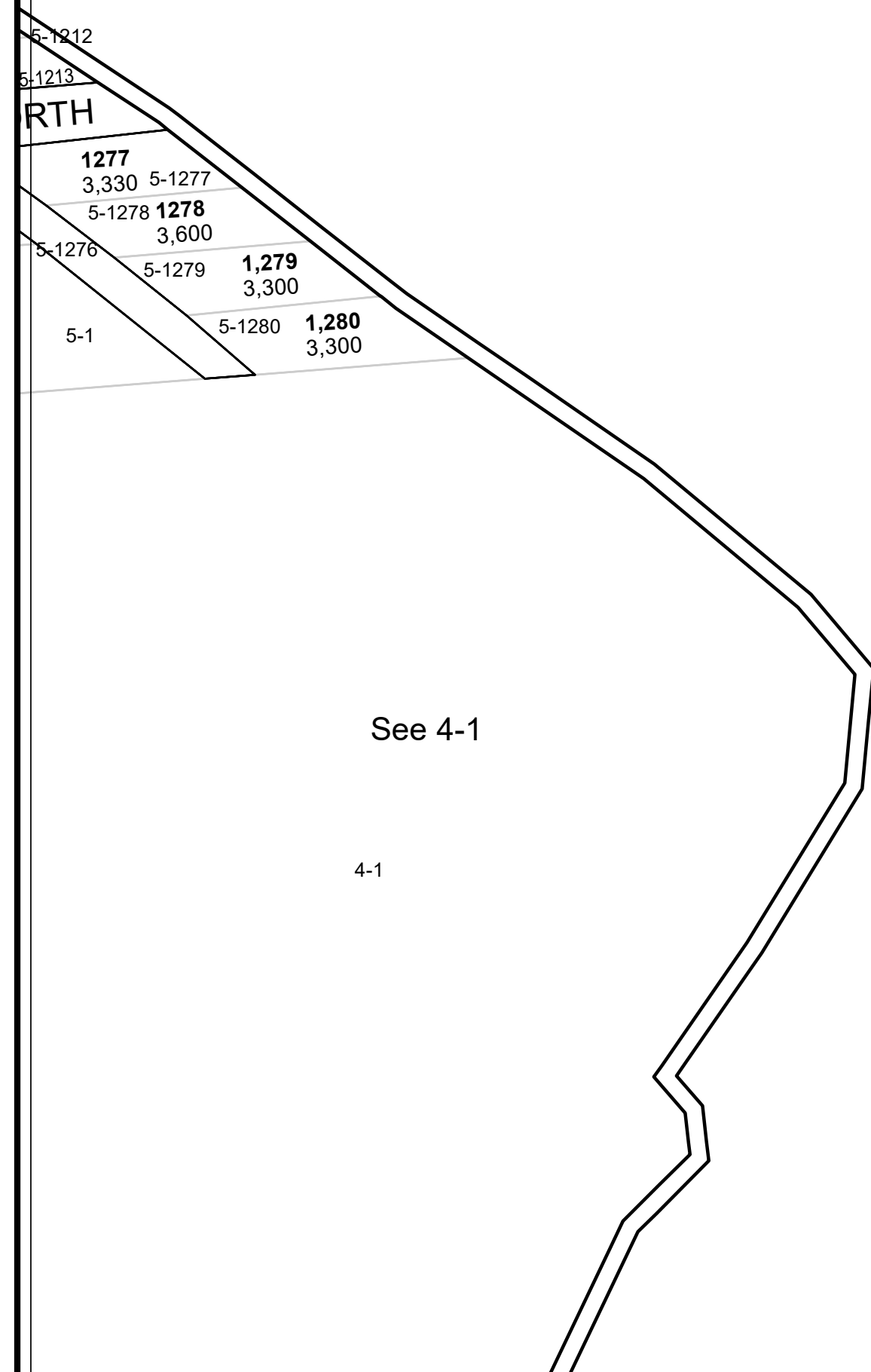
AREA SURVEYED Ac	EXEMPT PROPERTY (E)
AREA CALCULATED AcC	SUBDIVISION LOT NO. (2)
RECORD DIMENSION 100'	RIGHT OF WAY/ACCESS RW
SCALED DIMENSION 100'S	COMMON OWNERSHIP CR
MATCH LINE ML		
WATER		

SCALE: 1"=80'
 FEET: 0 40 80 160 240
 METERS: 0 20 40 60
 REVISED TO: JANUARY 1, 2024

PROPERTY MAPS
HALIFAX
 MASSACHUSETTS

INDEX DIAGRAM

MAP NO.
4



SILVER LAKE

LORINGS POINT

THIS MAP IS FOR ASSESSMENT PURPOSES. IT IS NOT VALID FOR LEGAL DESCRIPTION OR CONVEYANCE.
 THE HORIZONTAL DATUM IS THE MASSACHUSETTS STATE PLANE COORDINATE SYSTEM, NAD 83.
 PHOTOGRAPHY DATE: APRIL 11, 1987
 COMPLETION DATE: JUNE 1, 1988

REVISED & REPRINTED BY
CAI Technologies
 Precision Mapping. Geospatial Solutions.
 11 Pleasant Street, Littleton, NH 03561
 603.322.4540 - www.cai-tech.com

LEGEND

AREA SURVEYED Ac	EXEMPT PROPERTY (E)
AREA CALCULATED AcC	SUBDIVISION LOT NO. (2)
RECORD DIMENSION 100'	RIGHT OF WAY/ACCESS RW/CR
SCALED DIMENSION 100'S	COMMON OWNERSHIP CR
MATCH LINE ML		
WATER		

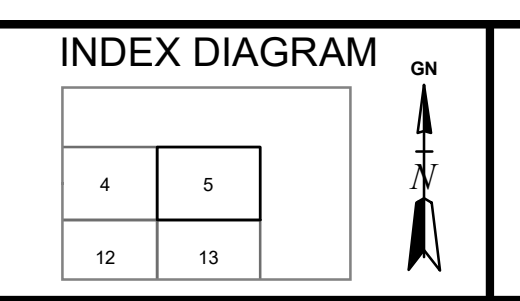
SCALE: 1"=80'

FEET: 80 40 0 80 160 240

METERS: 20 10 0 20 40 60

REVISED TO: JANUARY 1, 2024

PROPERTY MAPS
HALIFAX
 MASSACHUSETTS



MAP NO.
5

EAST BRIDGEWATER

HANSON

HUDSON

ST.

COR. 9

9
2,054

See 1-12
18
1,448

1
3,600
CEMETERY

See 1-11

See 1-2P

See 1-3P

2
29 AC.
18-14,250

10
2,795

14
24,100

6
348,480 S.F.
8 AC.

6
5-34,560

12
30,000

5
9-20,580

4
6-37,640

3
2-33,200

11
34,300

13
1 AC.

7A
1.148 AC.

15
40,500

16
40,500

17
40,500

7
24 ± AC.

6-8
8
18-33,000

See 14-3

See 7-16

See 7-15

See 7-14

See 7-13

See 7-10

See 7-9

See 7-4

See 15-1

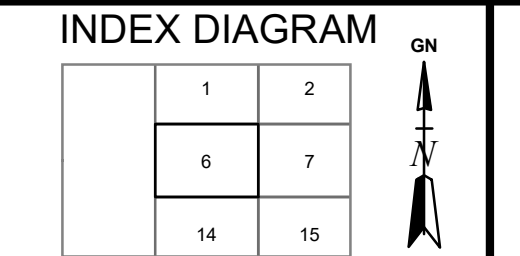
THIS MAP IS FOR ASSESSMENT PURPOSES. IT IS NOT VALID FOR LEGAL DESCRIPTION OR CONVEYANCE.
THE HORIZONTAL DATUM IS THE MASSACHUSETTS STATE PLANE COORDINATE SYSTEM, NAD 83.
PHOTOGRAPHY DATE: APRIL 11, 1987
COMPLETION DATE: JUNE 1, 1988

REVISED & REPRINTED BY
CAI Technologies
Precision Mapping | Geospatial Solutions
11 Pleasant Street, Littleton, NH 03561
800.322.4540 - www.cai-tech.com

LEGEND
AREA SURVEYED Ac
AREA CALCULATED Ac
RECORD DIMENSION 100'
SCALED DIMENSION 100'S
MATCH LINE ML
WATER
EXEMPT PROPERTY (E)
SUBDIVISION LOT NO. (2)
RIGHT OF WAY/ACCESS RW / CR
COMMON OWNERSHIP CO

SCALE: 1"=80'
FEET 80 40 0 80 160 240
METERS 20 10 0 20 40 60
REVISED TO: JANUARY 1, 2024

PROPERTY MAPS
HALIFAX
MASSACHUSETTS



MAP NO.
6



See 15-1

THIS MAP IS FOR ASSESSMENT PURPOSES. IT IS NOT VALID FOR LEGAL DESCRIPTION OR CONVEYANCE.

THE HORIZONTAL DATUM IS THE MASSACHUSETTS STATE PLANE COORDINATE SYSTEM, NAD 83.

PHOTOGRAPHY DATE: APRIL 11, 1987

COMPLETION DATE: JUNE 1, 1988

REVISED & REPRINTED BY

CAI Technologies
Precision Mapping Geospatial Solutions

11 Pleasant Street, Littleton, NH 03561
603.322.4540 • www.cai-tech.com

LEGEND

AREA SURVEYED Ac	EXEMPT PROPERTY (E)
AREA CALCULATED Ac	SUBDIVISION LOT NO. (2)
RECORD DIMENSION 100'	RIGHT OF WAY/ACCESS RW
SCALED DIMENSION 100'S	COMMON OWNERSHIP CR
MATCH LINE ML		
WATER		

SCALE: 1"=80'

FEET: 80 40 0 80 160 240

METERS: 20 10 0 20 40 60

REVISED TO: JANUARY 1, 2024

PROPERTY MAPS

HALIFAX

MASSACHUSETTS

INDEX DIAGRAM

1	2	3
6	7	8
14	15	16

MAP NO.

7

See 2-1

FORMER M: 8 L: 1
103-13,320

BOG

THIS MAP IS FOR ASSESSMENT PURPOSES. IT IS NOT VALID FOR LEGAL DESCRIPTION OR CONVEYANCE.

THE HORIZONTAL DATUM IS THE MASSACHUSETTS STATE PLANE COORDINATE SYSTEM, NAD 83.

PHOTOGRAPHY DATE: APRIL 11, 1987

COMPLETION DATE: JUNE 1, 1988

REVISED & REPRINTED BY



CAI Technologies
Precision Mapping. Geospatial Solutions.


11 Pleasant Street, Littleton, NH 03561
800.322.4540 - www.cai-tech.com

LEGEND

AREA SURVEYED	Ac
AREA CALCULATED	AcC
RECORD DIMENSION	100'
SCALED DIMENSION	100'S
MATCH LINE	← ML →	
WATER	

EXEMPT PROPERTY	(E)
SUBDIVISION LOT NO.	(2)
RIGHT OF WAY/ACCESS	RW
COMMON OWNERSHIP	CR

SCALE: 1"=80'

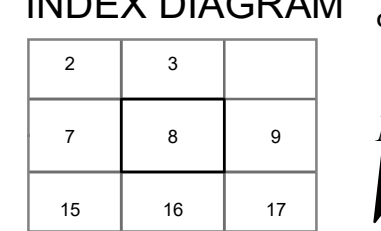


FEET: 80 40 0 80 160 240
METERS: 20 10 0 20 40 60

REVISED TO: JANUARY 1, 2024

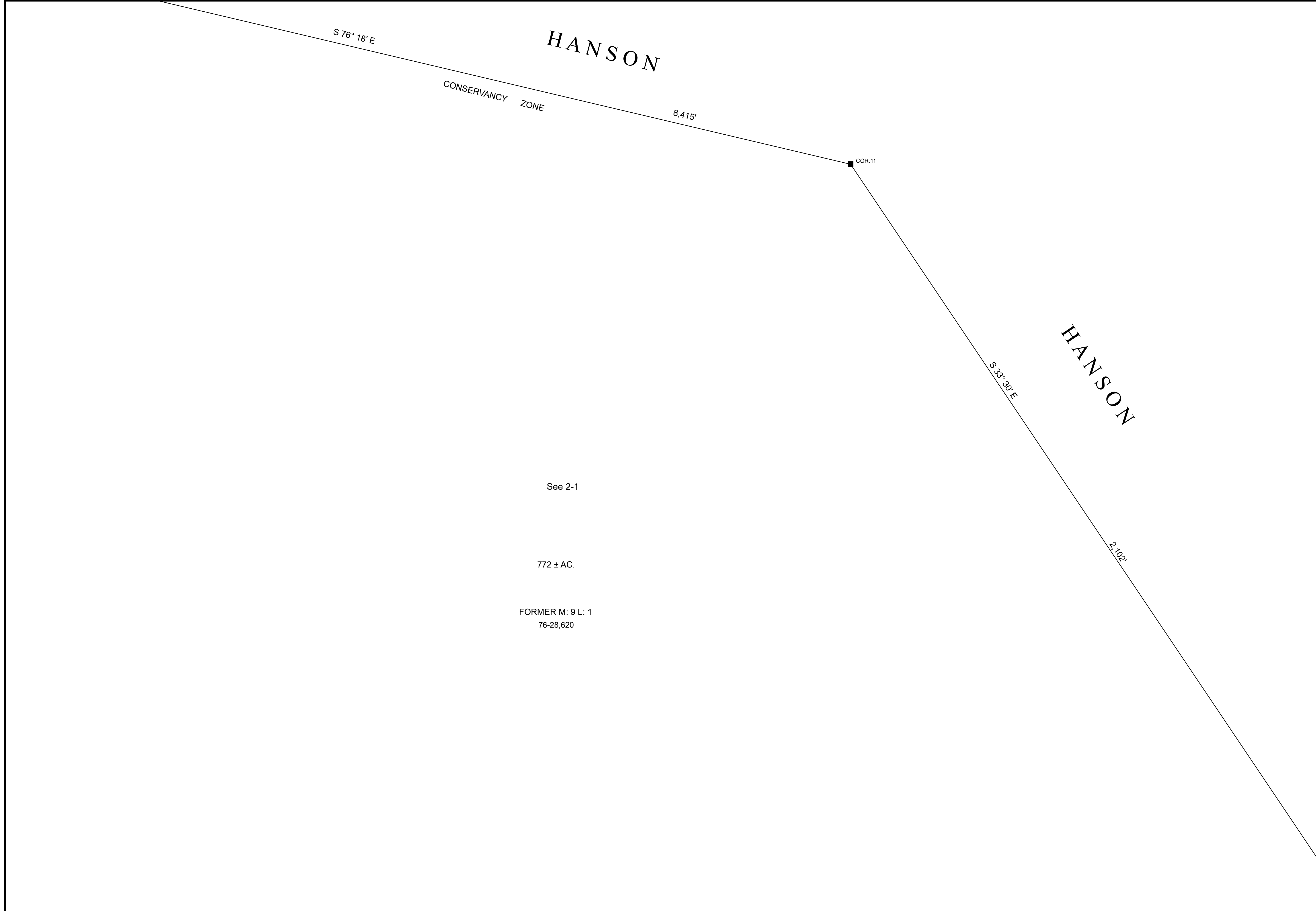
PROPERTY MAPS
HALIFAX
MASSACHUSETTS

INDEX DIAGRAM



2	3	
7	8	9
15	16	17

MAP NO.
8



THIS MAP IS FOR ASSESSMENT PURPOSES. IT IS NOT VALID FOR LEGAL DESCRIPTION OR CONVEYANCE.

THE HORIZONTAL DATUM IS THE MASSACHUSETTS STATE PLANE COORDINATE SYSTEM, NAD 83.

PHOTOGRAPHY DATE: APRIL 11, 1987

COMPLETION DATE: JUNE 1, 1988

REVISED & REPRINTED BY

CAI Technologies
Precision Mapping. Geospatial Solutions.

11 Pleasant Street, Littleton, NH 03561
603.322.4540 - www.cai-tech.com

LEGEND

AREA SURVEYED Ac	EXEMPT PROPERTY (E)
AREA CALCULATED AcC	SUBDIVISION LOT NO. (2)
RECORD DIMENSION 100'	RIGHT OF WAY/ACCESS RW
SCALED DIMENSION 100'S	COMMON OWNERSHIP CR
MATCH LINE ML		
WATER		

SCALE: 1"=80'

FEET: 80 40 0 80 160 240

METERS: 20 10 0 20 40 60

REVISED TO: JANUARY 1, 2024

PROPERTY MAPS

HALIFAX

MASSACHUSETTS

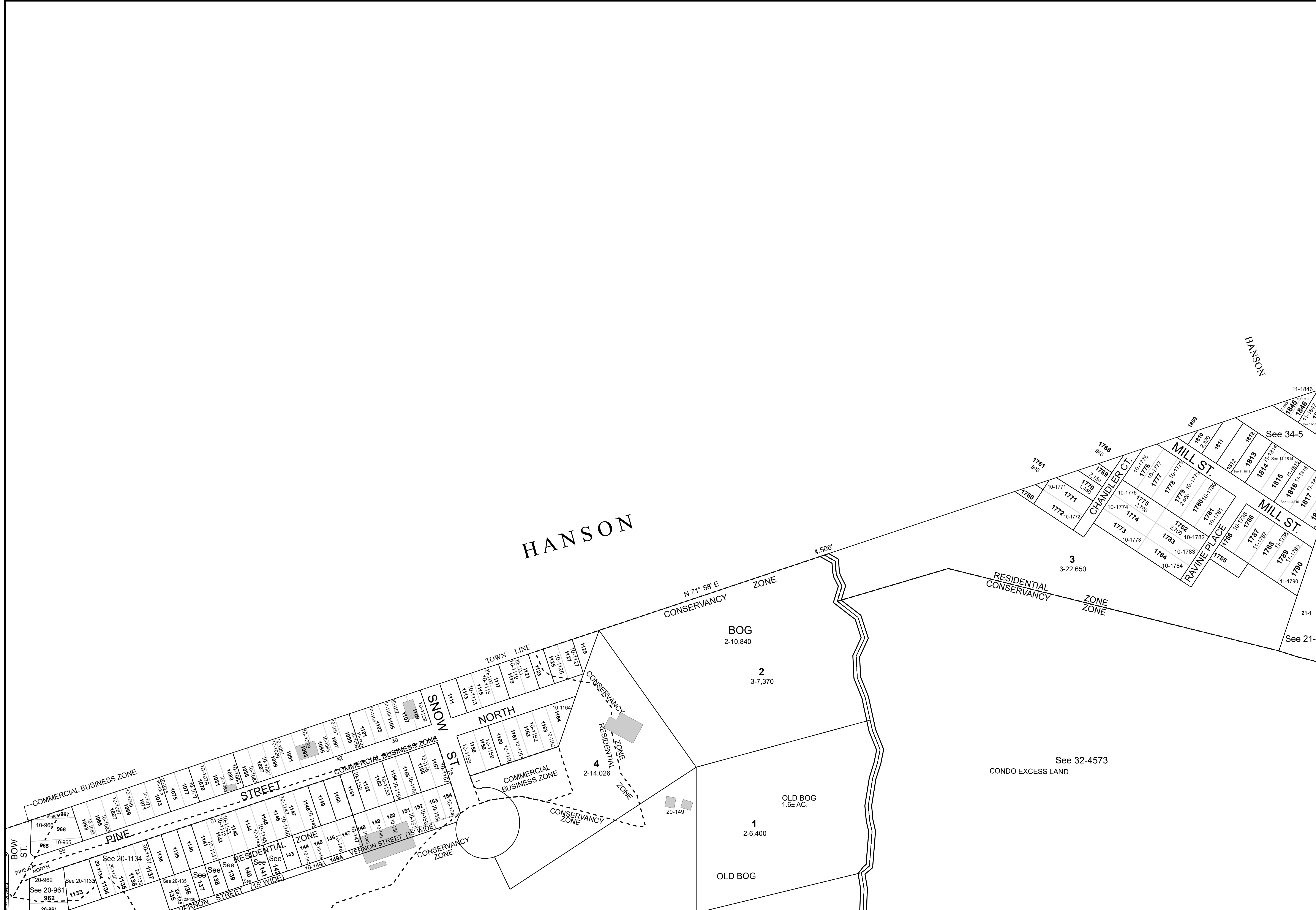
INDEX DIAGRAM

3		
8	9	
16	17	18

GN

MAP NO.

9

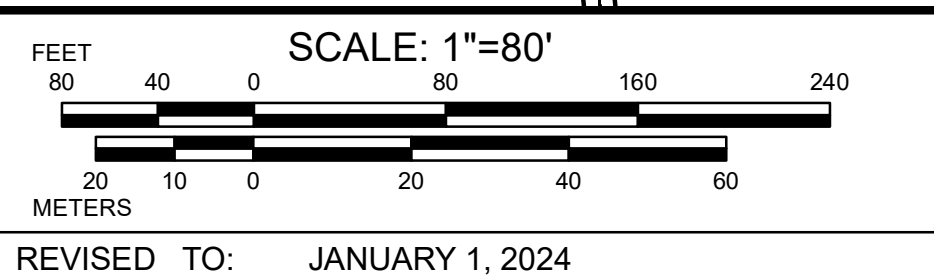


THIS MAP IS FOR ASSESSMENT PURPOSES. IT IS NOT VALID FOR LEGAL DESCRIPTION OR CONVEYANCE.
 THE HORIZONTAL DATUM IS THE MASSACHUSETTS STATE PLANE COORDINATE SYSTEM, NAD 83.
 PHOTOGRAPHY DATE: APRIL 11, 1987
 COMPLETION DATE: JUNE 1, 1988

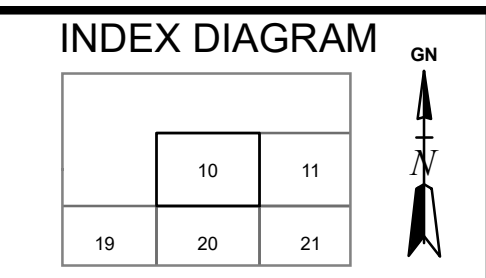
REVISED & REPRINTED BY
CAI Technologies
 Precision Mapping. Geospatial Solutions.
 11 Pleasant Street, Littleton, NH 03561
 603.322.4540 - www.cai-tech.com

LEGEND

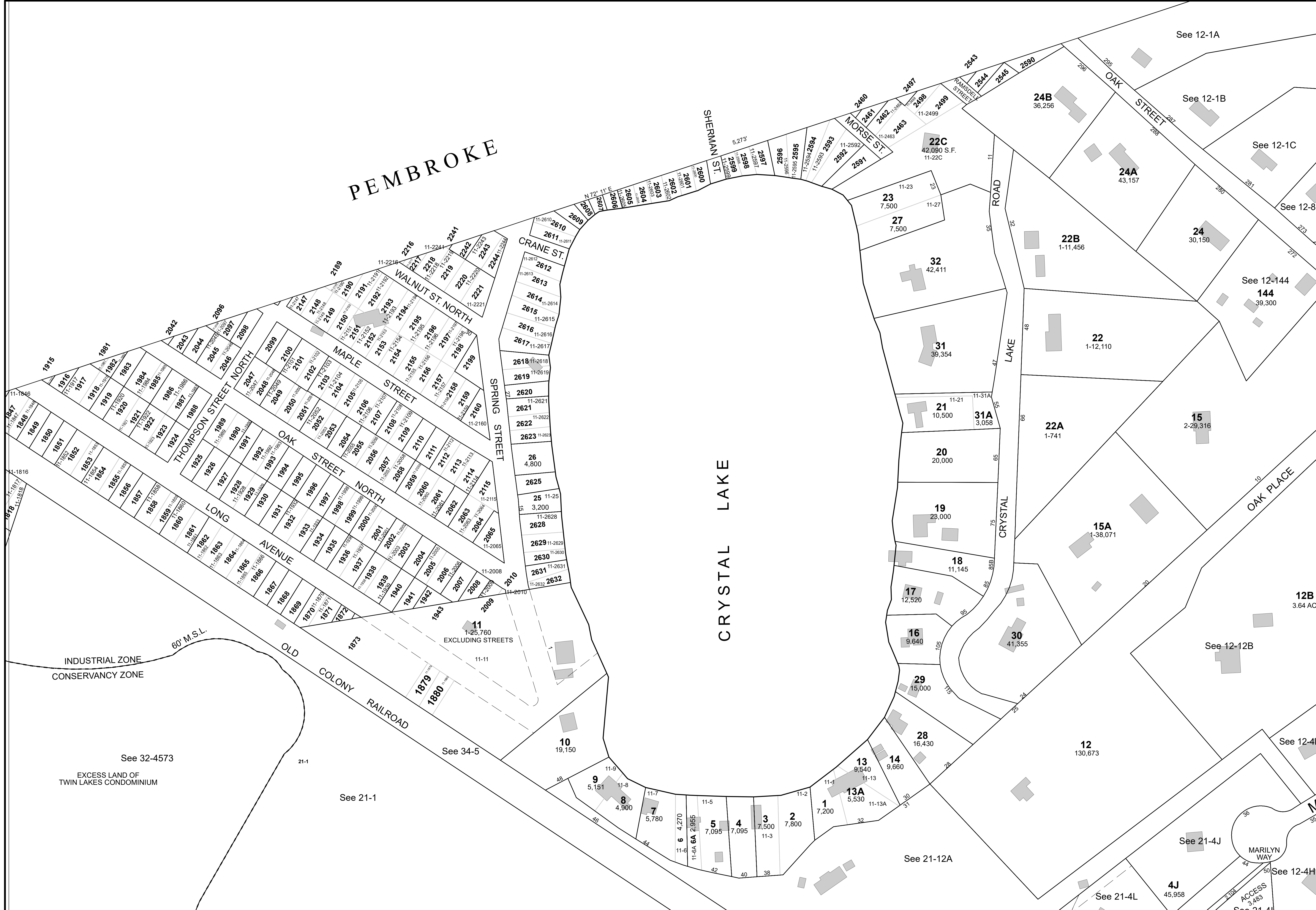
AREA SURVEYED	Ac	EXEMPT PROPERTY (E)
AREA CALCULATED	AcC	SUBDIVISION LOT NO. (2)
RECORD DIMENSION	100'	RIGHT OF WAY/ACCESS RW
SCALED DIMENSION	100'S	COMMON OWNERSHIP CR
MATCH LINE ML			
WATER			



PROPERTY MAPS
HALIFAX
 MASSACHUSETTS



MAP NO.
10



THIS MAP IS FOR ASSESSMENT PURPOSES. IT IS NOT VALID FOR LEGAL DESCRIPTION OR CONVEYANCE.

THE HORIZONTAL DATUM IS THE MASSACHUSETTS STATE PLANE COORDINATE SYSTEM, NAD 83.

PHOTOGRAPHY DATE: APRIL 11, 1987

COMPLETION DATE: JUNE 1, 1988

REVISED & REPRINTED BY

CAI Technologies
Precision Mapping Geospatial Solutions

11 Pleasant Street, Littleton, NH 03561
603.322.4540 - www.cai-tech.com

LEGEND

AREA SURVEYED	-----	Ac	EXEMPT PROPERTY	----- (E)
AREA CALCULATED	-----	Ac	SUBDIVISION LOT NO.	----- (2)
RECORD DIMENSION	-----	100'	RIGHT OF WAY/ACCESS	----- (RW)
SCALED DIMENSION	-----	100'S	COMMON OWNERSHIP	----- (CO)
MATCH LINE	← ML →			
WATER	~~~~~			

SCALE: 1"=80'

FEET: 0 40 80 160 240

METERS: 0 20 40 60

REVISED TO: JANUARY 1, 2024

PROPERTY MAPS

HALIFAX

MASSACHUSETTS

INDEX DIAGRAM

			4
10	11	12	
20	21	22	

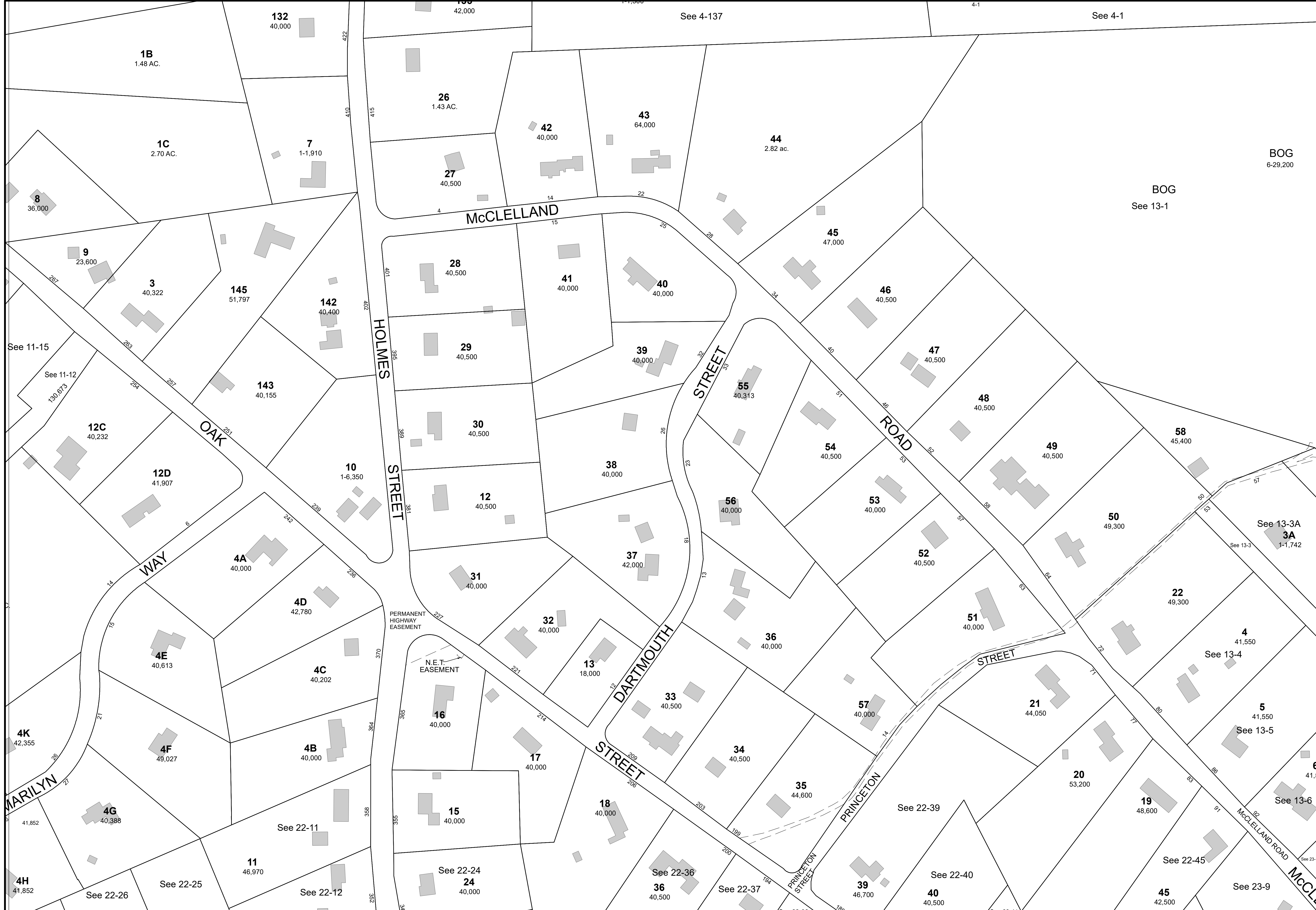
See 21-4J

See 21-4L

See 21-4I

MAP NO.

11



THIS MAP IS FOR ASSESSMENT PURPOSES. IT IS NOT VALID FOR LEGAL DESCRIPTION OR CONVEYANCE.

THE HORIZONTAL DATUM IS THE MASSACHUSETTS STATE PLANE COORDINATE SYSTEM, NAD 83.

PHOTOGRAPHY DATE: APRIL 11, 1987

COMPLETION DATE: JUNE 1, 1988

REVISED & REPRINTED BY

CAI Technologies
Precision Mapping Geospatial Solutions

11 Pleasant Street, Littleton, NH 03561
603.322.4540 - www.cai-tech.com

LEGEND

AREA SURVEYED	Ac	EXEMPT PROPERTY (E)
AREA CALCULATED	AcC	SUBDIVISION LOT NO. (2)
RECORD DIMENSION	100'	RIGHT OF WAY/ACCESS
SCALED DIMENSION	100'S	COMMON OWNERSHIP
MATCH LINE			
WATER			

SCALE: 1"=80'

FEET: 0 40 80 160 240

METERS: 0 20 40 60

REVISED TO: JANUARY 1, 2024

PROPERTY MAPS

HALIFAX

MASSACHUSETTS

INDEX DIAGRAM

4	5
11	12
21	22

23

MAP NO.

12

4-1 See 4-1

1
18-32,150

20' WIDE ACCESS
& UTILITY EASEMENT
5,122±S.F.

SILVER LAKE

2
2-27,960

3
5-34,848

6
550

See 23-10

10
41,550

See 23-11
11
49,300

131
1.69 AC.

See 23-131

See 23-148

148
1.01 AC.

See 23-147
147
40,588

See 23-146
146
1.15 AC.

See 23-145A

THIS MAP IS FOR ASSESSMENT PURPOSES. IT IS NOT VALID FOR LEGAL DESCRIPTION OR CONVEYANCE.
THE HORIZONTAL DATUM IS THE MASSACHUSETTS STATE PLANE COORDINATE SYSTEM, NAD 83.
PHOTOGRAPHY DATE: APRIL 11, 1987
COMPLETION DATE: JUNE 1, 1988

REVISED & REPRINTED BY



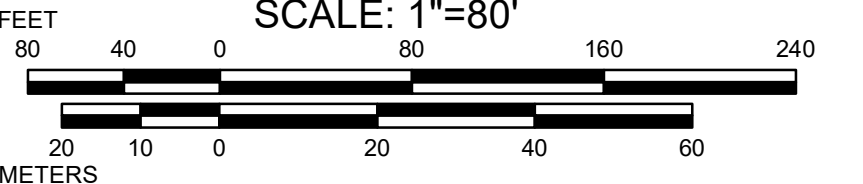
11 Pleasant Street, Littleton, NH 03561
800.322.4540 - www.cai-tech.com

LEGEND

AREA SURVEYED	Ac
AREA CALCULATED	Ac
RECORD DIMENSION	100'
SCALED DIMENSION	100'S
MATCH LINE	← ML →	
WATER	

EXEMPT PROPERTY (E)
SUBDIVISION LOT NO. (2)
RIGHT OF WAY/ACCESS RW/AC
COMMON OWNERSHIP CR

SCALE: 1"=80'

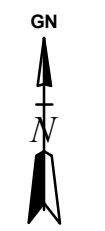


REVISD TO: JANUARY 1, 2024

PROPERTY MAPS
HALIFAX
MASSACHUSETTS

INDEX DIAGRAM

4	5
12	13
22	23



MAP NO.
13



THIS MAP IS FOR ASSESSMENT PURPOSES. IT IS NOT VALID FOR LEGAL DESCRIPTION OR CONVEYANCE.
 THE HORIZONTAL DATUM IS THE MASSACHUSETTS STATE PLANE COORDINATE SYSTEM, NAD 83.
 PHOTOGRAPHY DATE: APRIL 11, 1987
 COMPLETION DATE: JUNE 1, 1988

REVISED & REPRINTED BY
CAI Technologies
 Precision Mapping Geospatial Solutions
 11 Pleasant Street, Littleton, NH 03561
 603.322.4540 - www.cai-tech.com

LEGEND

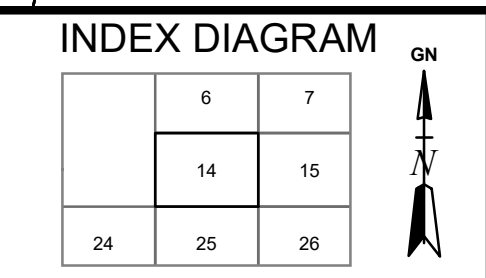
AREA SURVEYED	Ac	EXEMPT PROPERTY (E)
AREA CALCULATED	Ac	SUBDIVISION LOT NO. (2)
RECORD DIMENSION	100'	RIGHT OF WAY/ACCESS
SCALED DIMENSION	100'S	COMMON OWNERSHIP
MATCH LINE			
WATER			

SCALE: 1"=80'

FEET: 80 40 0 80 160 240
 METERS: 20 10 0 20 40 60

REVISED TO: JANUARY 1, 2024

PROPERTY MAPS
HALIFAX
 MASSACHUSETTS



MAP NO.
14



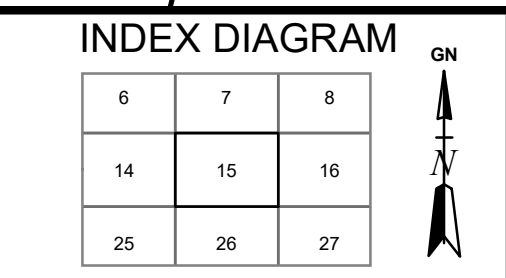
THIS MAP IS FOR ASSESSMENT PURPOSES. IT IS NOT VALID FOR LEGAL DESCRIPTION OR CONVEYANCE.
 THE HORIZONTAL DATUM IS THE MASSACHUSETTS STATE PLANE COORDINATE SYSTEM, NAD 83.
 PHOTOGRAPHY DATE: APRIL 11, 1987
 COMPLETION DATE: JUNE 1, 1988

REVISED & REPRINTED BY
CAI Technologies
 Precision Mapping Geospatial Solutions
 11 Pleasant Street, Littleton, NH 03561
 603.322.4540 - www.cai-tech.com

LEGEND
 AREA SURVEYED Ac
 AREA CALCULATED AcC
 RECORDED DIMENSION 100'
 SCALED DIMENSION 100'S
 MATCH LINE ML
 WATER W
 EXEMPT PROPERTY (E)
 SUBDIVISION LOT NO. (2)
 RIGHT OF WAY/ACCESS RW OR
 COMMON OWNERSHIP CO

SCALE: 1"=80'
 FEET 80 40 0 80 160 240
 METERS 20 10 0 20 40 60
 REVISED TO: JANUARY 1, 2024

PROPERTY MAPS
HALIFAX
 MASSACHUSETTS



MAP NO.
15

BOG
51-10,620

See 2-1

772 ± AC.

FORMER MAP 16 LOT 1

PUMP

BOG
8-27,500

THIS MAP IS FOR ASSESSMENT PURPOSES. IT IS NOT VALID FOR LEGAL DESCRIPTION OR CONVEYANCE.

THE HORIZONTAL DATUM IS THE MASSACHUSETTS STATE PLANE COORDINATE SYSTEM, NAD 83.

PHOTOGRAPHY DATE: APRIL 11, 1987

COMPLETION DATE: JUNE 1, 1988

REVISED & REPRINTED BY
CAI Technologies
Precision Mapping. Geospatial Solutions.
11 Pleasant Street, Littleton, NH 03561
800.322.4540 - www.cai-tech.com

LEGEND
AREA SURVEYED Ac
AREA CALCULATED AcC
RECORD DIMENSION 100'
SCALED DIMENSION 100'S
MATCH LINE ML
WATER

EXEMPT PROPERTY (E)
SUBDIVISION LOT NO. (2)
RIGHT OF WAY/ACCESS RW
COMMON OWNERSHIP CR

SCALE: 1"=80'
FEET: 80 40 0 80 160 240
METERS: 20 10 0 20 40 60
REVISED TO: JANUARY 1, 2024

PROPERTY MAPS
HALIFAX
MASSACHUSETTS

INDEX DIAGRAM

7	8	9
15	16	17
26	27	28

GN

MAP NO.
16



THIS MAP IS FOR ASSESSMENT PURPOSES. IT IS NOT VALID FOR LEGAL DESCRIPTION OR CONVEYANCE.
 THE HORIZONTAL DATUM IS THE MASSACHUSETTS STATE PLANE COORDINATE SYSTEM, NAD 83.
 PHOTOGRAPHY DATE: APRIL 11, 1987
 COMPLETION DATE: JUNE 1, 1988

REVISED & REPRINTED BY
CAI Technologies
 Precision Mapping. Geospatial Solutions.
 11 Pleasant Street, Littleton, NH 03561
 603.322.4540 - www.cai-tech.com

LEGEND

AREA SURVEYED Ac	EXEMPT PROPERTY (E)
AREA CALCULATED AcC	SUBDIVISION LOT NO. (2)
RECORD DIMENSION 100'	RIGHT OF WAY/ACCESS RW/AC
SCALED DIMENSION 100'S	COMMON OWNERSHIP CR
MATCH LINE ML		
WATER		

SCALE: 1"=80'

FEET: 80 40 0 80 160 240

METERS: 20 10 0 20 40 60

REVISED TO: JANUARY 1, 2024

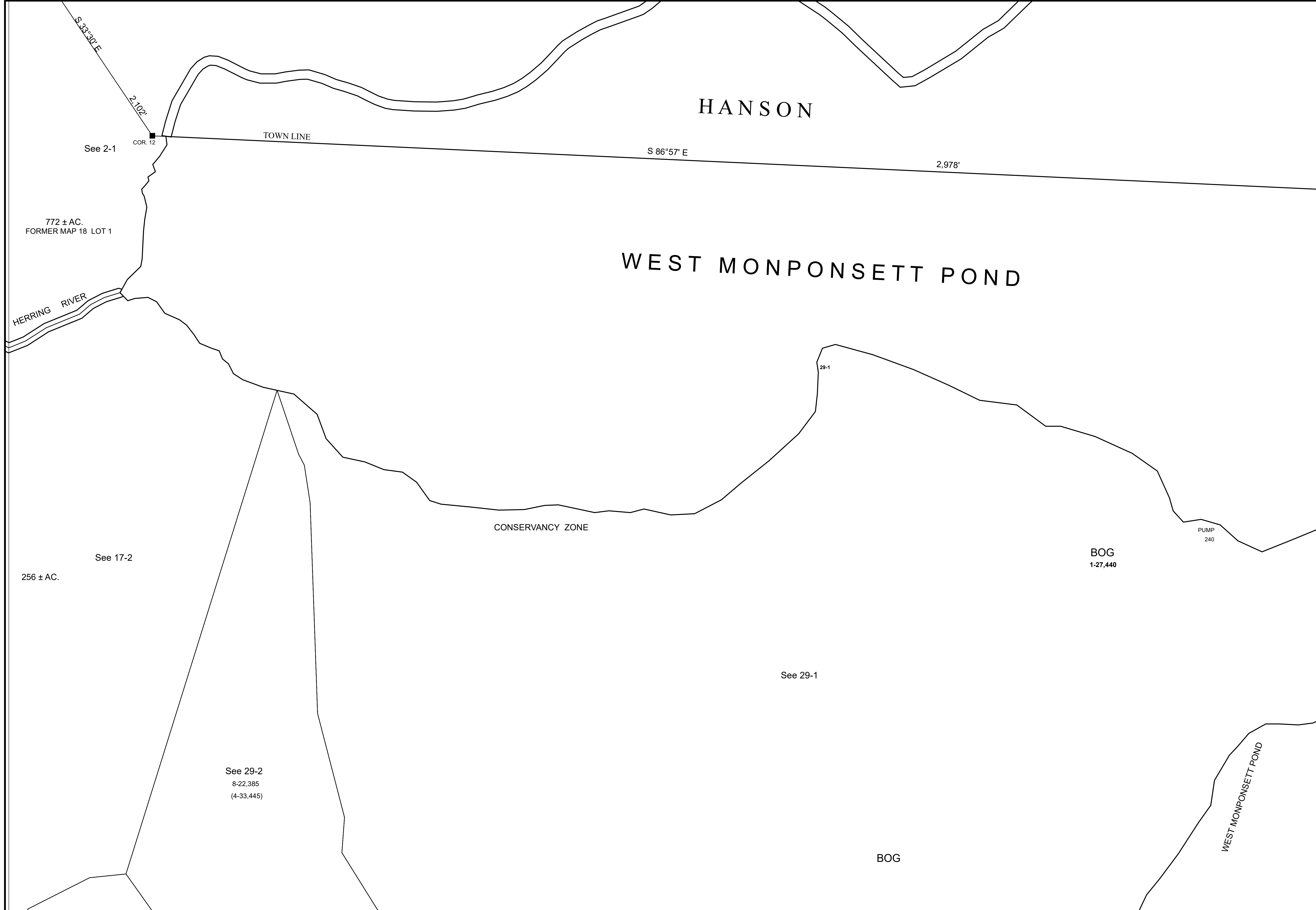
PROPERTY MAPS
HALIFAX
 MASSACHUSETTS

INDEX DIAGRAM

8	9	
16	17	18
27	28	29

GN

MAP NO.
17

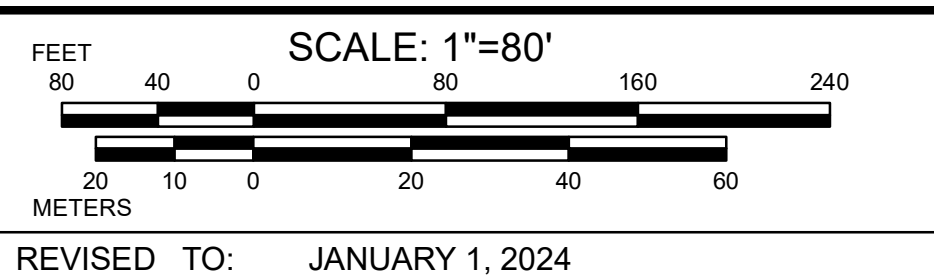


THIS MAP IS FOR ASSESSMENT PURPOSES. IT IS NOT VALID FOR LEGAL DESCRIPTION OR CONVEYANCE.
 THE HORIZONTAL DATUM IS THE MASSACHUSETTS STATE PLANE COORDINATE SYSTEM, NAD 83.
 PHOTOGRAPHY DATE: APRIL 11, 1987
 COMPLETION DATE: JUNE 1, 1988

REVISED & REPRINTED BY
CAI Technologies
 Precision Mapping, Geospatial Solutions
 11 Pleasant Street, Littleton, NH 03561
 603.322.4540 - www.cai-tech.com

LEGEND

AREA SURVEYED Ac	EXEMPT PROPERTY (E)
AREA CALCULATED AcC	SUBDIVISION LOT NO. (2)
RECORD DIMENSION 100'	RIGHT OF WAY/ACCESS RW
SCALED DIMENSION 100'S	COMMON OWNERSHIP CR
MATCH LINE ML		
WATER		

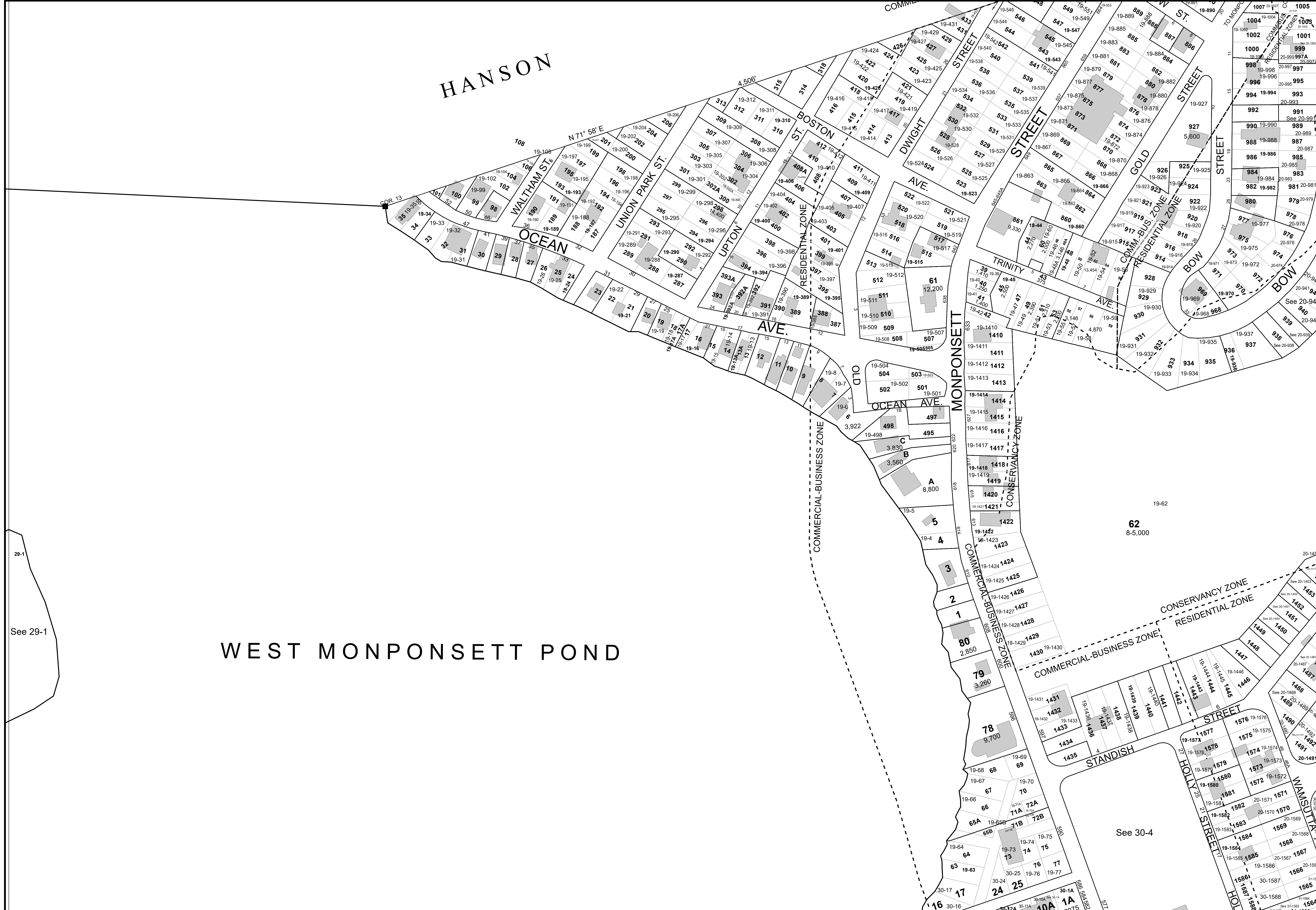


PROPERTY MAPS
HALIFAX
 MASSACHUSETTS

INDEX DIAGRAM

9		
17	18	19
28	29	30

MAP NO.
18



THIS MAP IS FOR ASSESSMENT PURPOSES. IT IS NOT VALID FOR LEGAL DESCRIPTION OR CONVEYANCE.

THE HORIZONTAL DATUM IS THE MASSACHUSETTS STATE PLANE COORDINATE SYSTEM, NAD 83.

PHOTOGRAPHY DATE: APRIL 11, 1987

COMPLETION DATE: JUNE 1, 1988

REVISED & REPRINTED BY

CAI Technologies
Precision Mapping, Geospatial Solutions

11 Pleasant Street, Littleton, NH 03561
603.322.4540 - www.cai-tech.com

LEGEND

AREA SURVEYED	-----	Ac	EXEMPT PROPERTY	----- (E)
AREA CALCULATED	-----	Ac	SUBDIVISION LOT NO.	----- (2)
RECORD DIMENSION	-----	100'	RIGHT OF WAY/ACCESS	-----
SCALED DIMENSION	-----	100'S	COMMON OWNERSHIP	-----
MATCH LINE	----- ML			
WATER	-----			

SCALE: 1"=80'

FEET: 0, 40, 80, 160, 240

METERS: 0, 20, 40, 60

REVISED TO: JANUARY 1, 2024

PROPERTY MAPS

HALIFAX

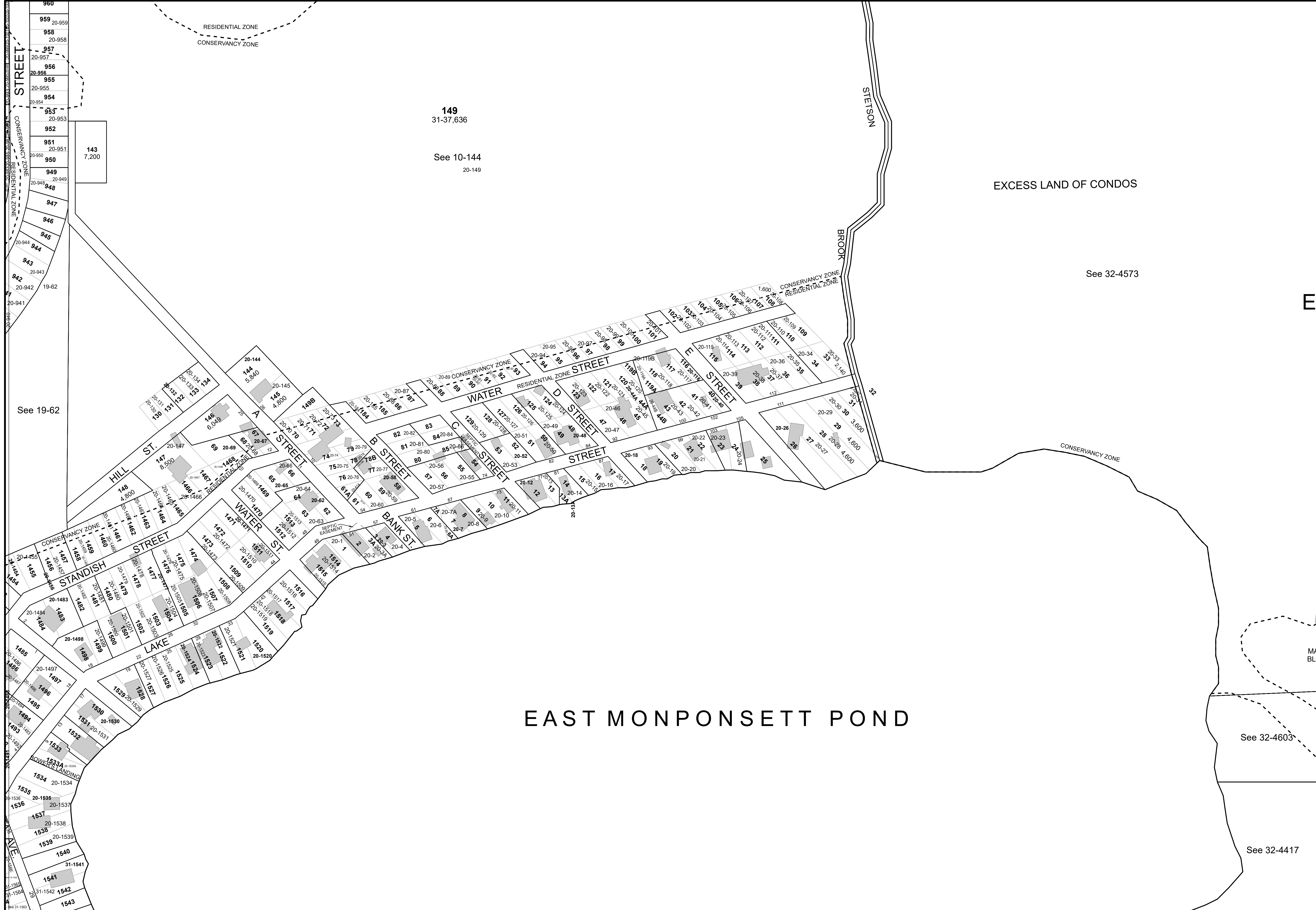
MASSACHUSETTS

INDEX DIAGRAM

Map grid showing sheets 10, 18, 19, 20, 29, 30, 31.

MAP NO.

19

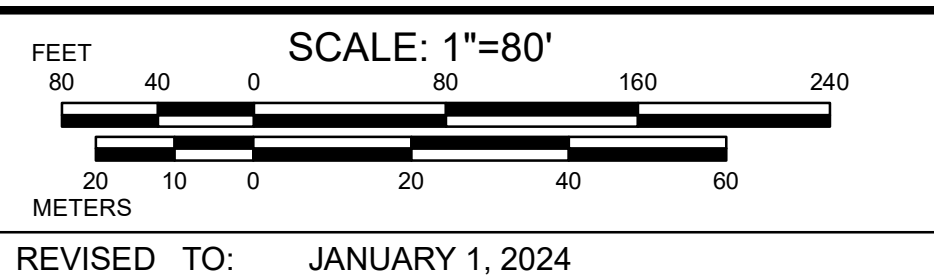


THIS MAP IS FOR ASSESSMENT PURPOSES. IT IS NOT VALID FOR LEGAL DESCRIPTION OR CONVEYANCE.
 THE HORIZONTAL DATUM IS THE MASSACHUSETTS STATE PLANE COORDINATE SYSTEM, NAD 83.
 PHOTOGRAPHY DATE: APRIL 11, 1987
 COMPLETION DATE: JUNE 1, 1988

REVISED & REPRINTED BY
CAI Technologies
 Precision Mapping, Geospatial Solutions
 11 Pleasant Street, Littleton, NH 03561
 603.322.4540 - www.cai-tech.com

LEGEND

AREA SURVEYED	Ac	EXEMPT PROPERTY (E)
AREA CALCULATED	AcC	SUBDIVISION LOT NO. (2)
RECORD DIMENSION	100'	RIGHT OF WAY/ACCESS RW
SCALED DIMENSION	100'S	COMMON OWNERSHIP CR
MATCH LINE			
WATER			

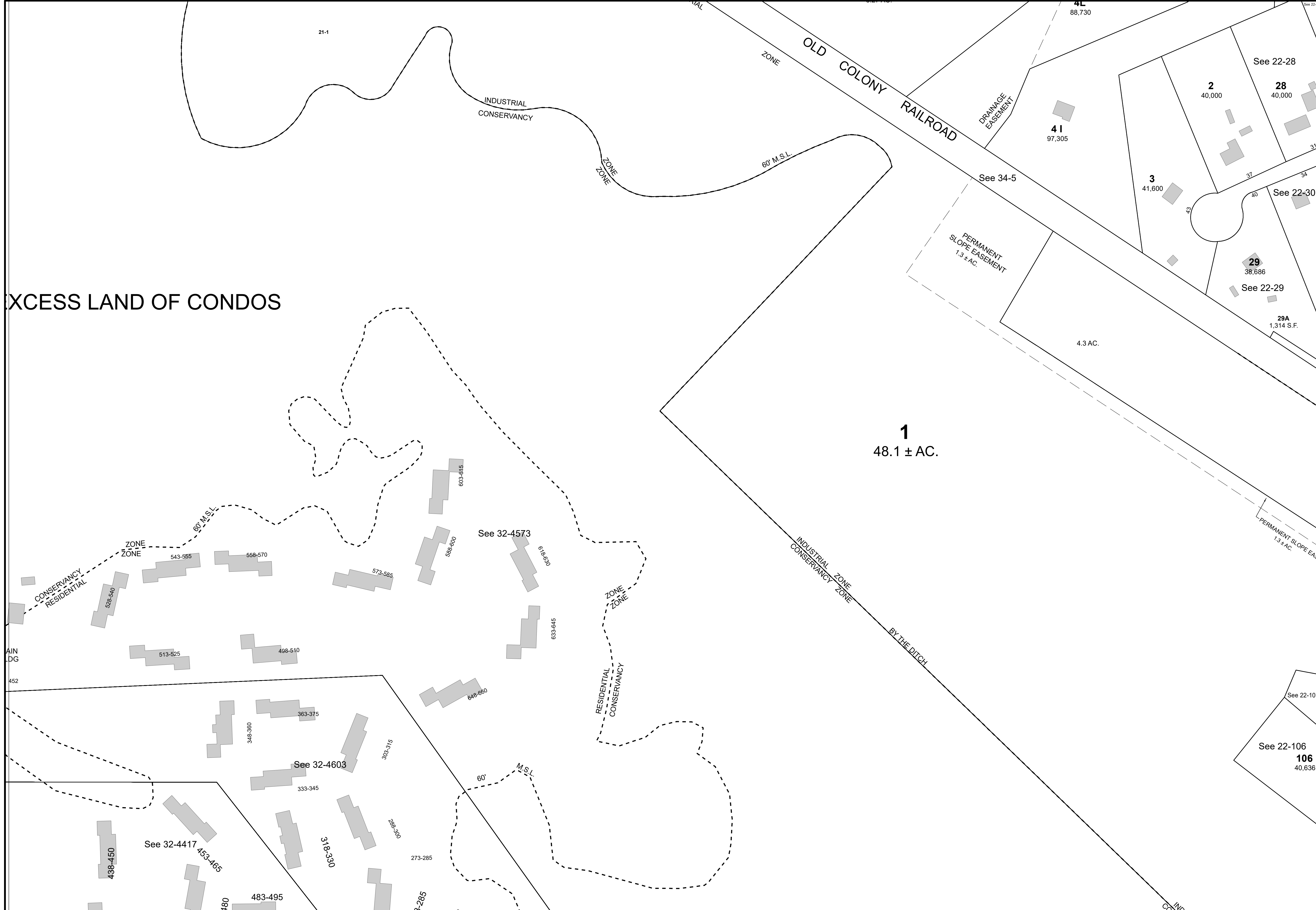


PROPERTY MAPS
HALIFAX
 MASSACHUSETTS

INDEX DIAGRAM

	10	11
19	20	21
30	31	32

MAP NO.
20



EXCESS LAND OF CONDOS

THIS MAP IS FOR ASSESSMENT PURPOSES. IT IS NOT VALID FOR LEGAL DESCRIPTION OR CONVEYANCE.
 THE HORIZONTAL DATUM IS THE MASSACHUSETTS STATE PLANE COORDINATE SYSTEM, NAD 83.
 PHOTOGRAPHY DATE: APRIL 11, 1987
 COMPLETION DATE: JUNE 1, 1988

REVISED & REPRINTED BY
CAI Technologies
 Precision Mapping, Geospatial Solutions
 11 Pleasant Street, Littleton, NH 03561
 603.322.4540 - www.cai-tech.com

LEGEND

AREA SURVEYED	Ac	EXEMPT PROPERTY (E)
AREA CALCULATED	AcC	SUBDIVISION LOT NO. (2)
RECORDED DIMENSION	100'	RIGHT OF WAY/ACCESS
SCALED DIMENSION	100'S	COMMON OWNERSHIP
MATCH LINE			
WATER			

SCALE: 1"=80'

FEET: 0 40 80 160 240

METERS: 0 20 40 60

REVISED TO: JANUARY 1, 2024

PROPERTY MAPS
HALIFAX
 MASSACHUSETTS

INDEX DIAGRAM

10	11	12
20	21	22
31	32	33

MAP NO.
21



THIS MAP IS FOR ASSESSMENT PURPOSES. IT IS NOT VALID FOR LEGAL DESCRIPTION OR CONVEYANCE.

THE HORIZONTAL DATUM IS THE MASSACHUSETTS STATE PLANE COORDINATE SYSTEM, NAD 83.

PHOTOGRAPHY DATE: APRIL 11, 1987

COMPLETION DATE: JUNE 1, 1988

REVISED & REPRINTED BY

CAI Technologies
Precision Mapping Geospatial Solutions

11 Pleasant Street, Littleton, NH 03561
603.322.4540 - www.cai-tech.com

LEGEND

AREA SURVEYED AC

AREA CALCULATED AC

RECORD DIMENSION 100'

SCALED DIMENSION 100'S

MATCH LINE ML

WATER W

EXEMPT PROPERTY (E)

SUBDIVISION LOT NO. (2)

RIGHT OF WAY/ACCESS RW

COMMON OWNERSHIP CR

SCALE: 1"=80'

FEET 80 0 80 160 240

METERS 20 0 20 40 60

REVISED TO: JANUARY 1, 2024

PROPERTY MAPS

HALIFAX

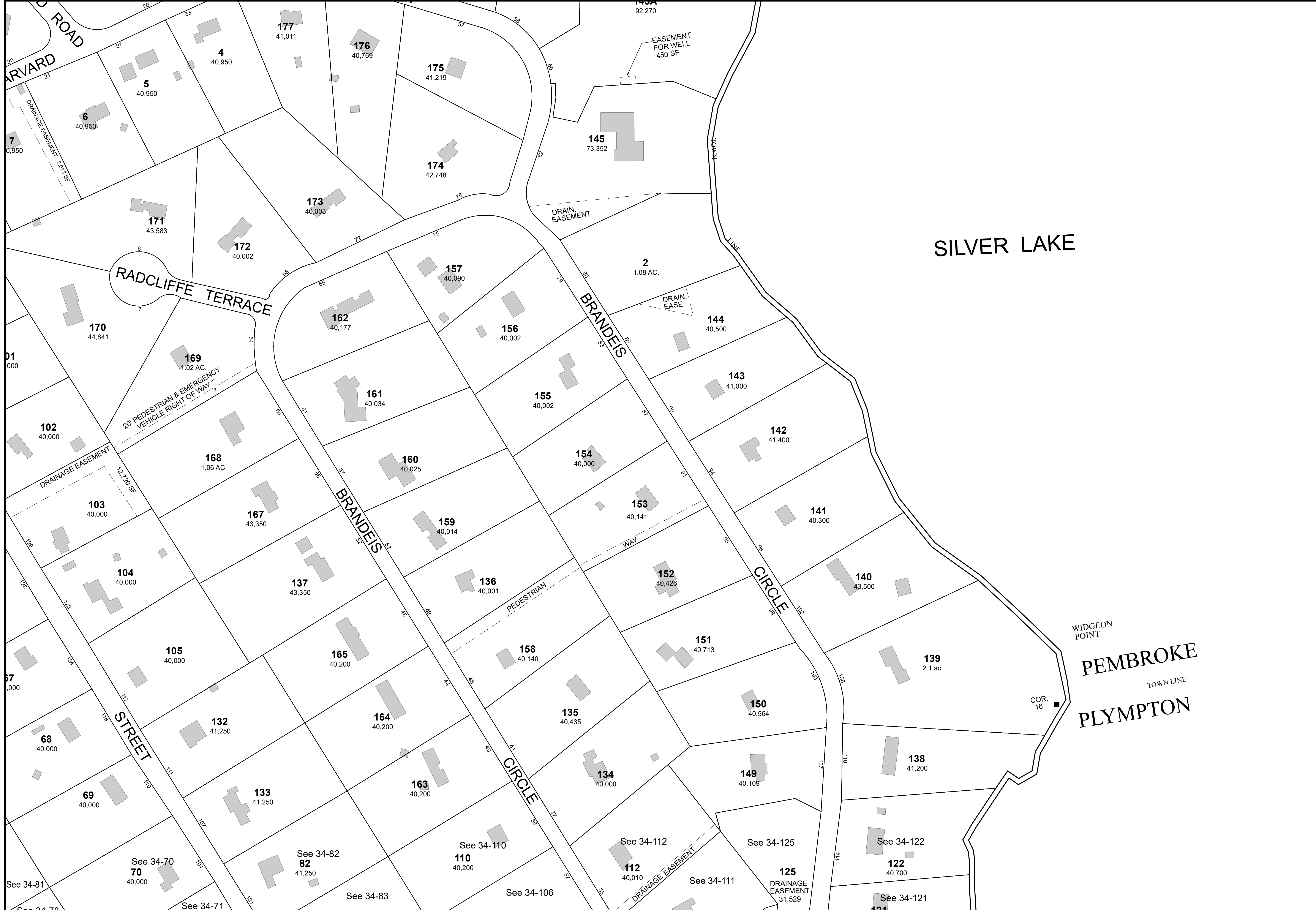
MASSACHUSETTS

INDEX DIAGRAM

11	12	13
21	22	23
32	33	34

MAP NO.

22



THIS MAP IS FOR ASSESSMENT PURPOSES. IT IS NOT VALID FOR LEGAL DESCRIPTION OR CONVEYANCE.

THE HORIZONTAL DATUM IS THE MASSACHUSETTS STATE PLANE COORDINATE SYSTEM, NAD 83.

PHOTOGRAPHY DATE: APRIL 11, 1987

COMPLETION DATE: JUNE 1, 1988

REVISED & REPRINTED BY

CAI Technologies
Precision Mapping, Geospatial Solutions

11 Pleasant Street, Littleton, NH 03561
800.322.4540 - www.cai-tech.com

LEGEND

AREA SURVEYED	----- Ac	EXEMPT PROPERTY	----- (E)
AREA CALCULATED	----- AcC	SUBDIVISION LOT NO.	----- (2)
RECORDED DIMENSION	----- 100'	RIGHT OF WAY/ACCESS	----- RW
SCALED DIMENSION	----- 100'S	COMMON OWNERSHIP	----- CR
MATCH LINE	----- ML		
WATER	-----		

SCALE: 1"=80'

FEET: 0 40 80 160 240

METERS: 0 20 40 60

REVISED TO: JANUARY 1, 2024

PROPERTY MAPS

HALIFAX

MASSACHUSETTS

INDEX DIAGRAM

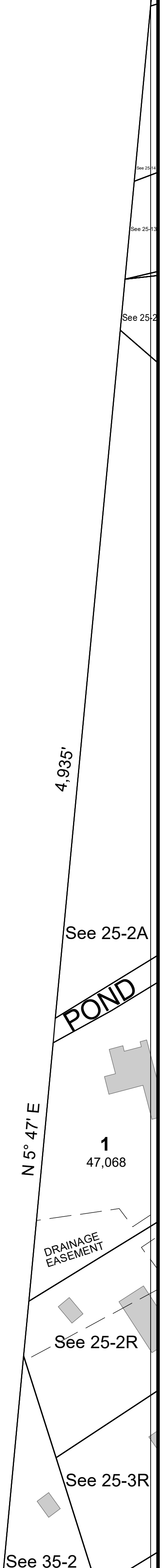
12	13
22	23
33	34

GN

MAP NO.

23

EAST BRIDGEWATER



THIS MAP IS FOR ASSESSMENT PURPOSES. IT IS NOT VALID FOR LEGAL DESCRIPTION OR CONVEYANCE.
 THE HORIZONTAL DATUM IS THE MASSACHUSETTS STATE PLANE COORDINATE SYSTEM, NAD 83.
 PHOTOGRAPHY DATE: APRIL 11, 1987
 COMPLETION DATE: JUNE 1, 1988

REVISED & REPRINTED BY
CAI Technologies
 Precision Mapping. Geospatial Solutions.
 11 Pleasant Street, Littleton, NH 03561
 603.322.4540 - www.cai-tech.com

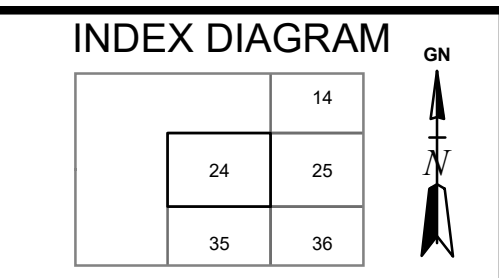
LEGEND

AREA SURVEYED Ac	EXEMPT PROPERTY (E)
AREA CALCULATED AcC	SUBDIVISION LOT NO. (2)
RECORD DIMENSION 100'	RIGHT OF WAY/ACCESS RW
SCALED DIMENSION 100'S	COMMON OWNERSHIP CR
MATCH LINE ML	
WATER	

SCALE: 1"=80'

FEET: 80 0 80 160 240
 METERS: 20 10 0 20 40 60
 REVISED TO: JANUARY 1, 2024

PROPERTY MAPS
HALIFAX
 MASSACHUSETTS



MAP NO.
24



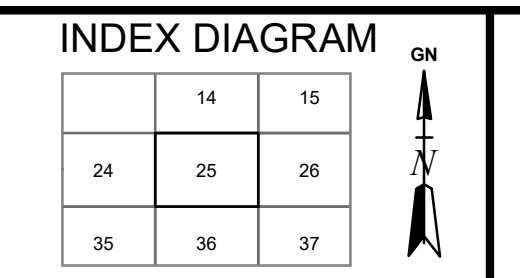
THIS MAP IS FOR ASSESSMENT PURPOSES. IT IS NOT VALID FOR LEGAL DESCRIPTION OR CONVEYANCE.
 THE HORIZONTAL DATUM IS THE MASSACHUSETTS STATE PLANE COORDINATE SYSTEM, NAD 83.
 PHOTOGRAPHY DATE: APRIL 11, 1987
 COMPLETION DATE: JUNE 1, 1988

REVISED & REPRINTED BY
CAI Technologies
 Precision Mapping, Geospatial Solutions
 11 Pleasant Street, Littleton, NH 03561
 603.322.4540 - www.cai-tech.com

LEGEND
 AREA SURVEYED AC
 AREA CALCULATED AC
 RECORD DIMENSION 100'
 SCALED DIMENSION 100'S
 MATCH LINE ML
 WATER W
 EXEMPT PROPERTY (E)
 SUBDIVISION LOT NO. (2)
 RIGHT OF WAY/ACCESS RW
 COMMON OWNERSHIP CR

SCALE: 1"=80'
 FEET 80 0 80 160 240
 METERS 20 0 20 40 60
 REVISED TO: JANUARY 1, 2024

PROPERTY MAPS
HALIFAX
 MASSACHUSETTS



MAP NO.
25



THIS MAP IS FOR ASSESSMENT PURPOSES. IT IS NOT VALID FOR LEGAL DESCRIPTION OR CONVEYANCE.
 THE HORIZONTAL DATUM IS THE MASSACHUSETTS STATE PLANE COORDINATE SYSTEM, NAD 83.
 PHOTOGRAPHY DATE: APRIL 11, 1987
 COMPLETION DATE: JUNE 1, 1988

REVISED & REPRINTED BY
CAI Technologies
 Precision Mapping Geospatial Solutions
 11 Pleasant Street, Littleton, NH 03561
 603.322.4540 - www.cai-tech.com

LEGEND

AREA SURVEYED	----- Ac	EXEMPT PROPERTY	----- (E)
AREA CALCULATED	----- AcC	SUBDIVISION LOT NO.	----- (2)
RECORD DIMENSION	----- 100'	RIGHT OF WAY/ACCESS	----- RW
SCALED DIMENSION	----- 100'S	COMMON OWNERSHIP	----- CR
MATCH LINE	----- ML		
WATER	-----		

SCALE: 1"=80'

FEET: 0 80 160 240
 METERS: 0 20 40 60

REVISED TO: JANUARY 1, 2024

PROPERTY MAPS
HALIFAX
 MASSACHUSETTS

INDEX DIAGRAM

14	15	16
25	26	27
36	37	38

GN

MAP NO.
26

BOG
8-27,500

PUMP

BOG
26-17,400

See 2-1

BOG
25-1,740

RIVER

See 17-2

HERRING

THIS MAP IS FOR ASSESSMENT PURPOSES. IT IS NOT VALID FOR LEGAL DESCRIPTION OR CONVEYANCE.

THE HORIZONTAL DATUM IS THE MASSACHUSETTS STATE PLANE COORDINATE SYSTEM, NAD 83.

PHOTOGRAPHY DATE: APRIL 11, 1987

COMPLETION DATE: JUNE 1, 1988

REVISED & REPRINTED BY

CAI Technologies
Precision Mapping. Geospatial Solutions.

11 Pleasant Street, Littleton, NH 03561
603.322.4540 - www.cai-tech.com

LEGEND

AREA SURVEYED Ac
 AREA CALCULATED Ac
 RECORD DIMENSION 100'
 SCALED DIMENSION 100'S
 MATCH LINE ML
 WATER W

EXEMPT PROPERTY (E)
 SUBDIVISION LOT NO. (2)
 RIGHT OF WAY/ACCESS RW
 COMMON OWNERSHIP CR

SCALE: 1"=80'

FEET: 80 40 0 80 160 240

METERS: 20 10 0 20 40 60

REVISED TO: JANUARY 1, 2024

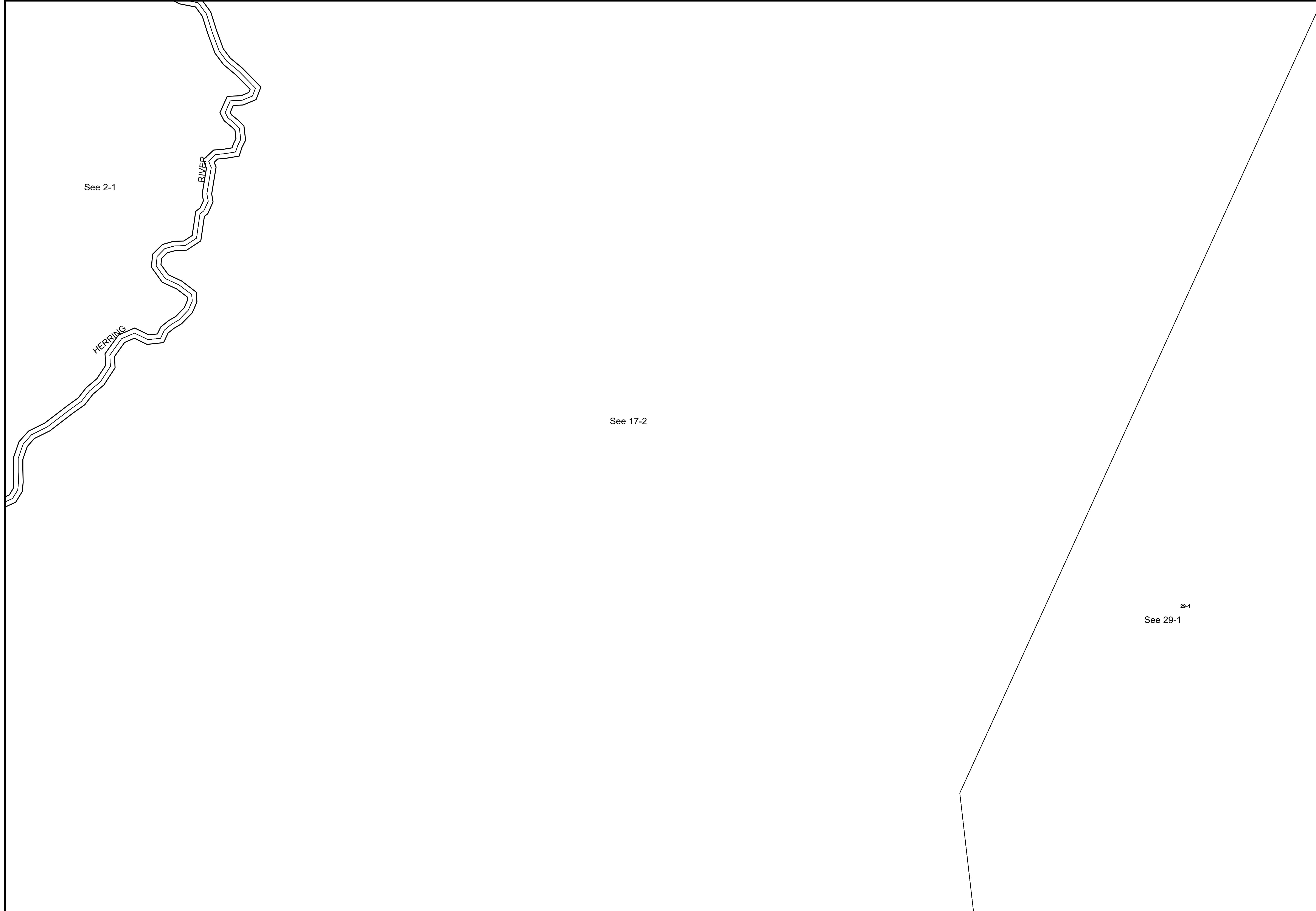
PROPERTY MAPS
HALIFAX
MASSACHUSETTS

INDEX DIAGRAM

15	16	17
26	27	28
37	38	39

GN

MAP NO.
27



THIS MAP IS FOR ASSESSMENT PURPOSES. IT IS NOT VALID FOR LEGAL DESCRIPTION OR CONVEYANCE.

THE HORIZONTAL DATUM IS THE MASSACHUSETTS STATE PLANE COORDINATE SYSTEM, NAD 83.

PHOTOGRAPHY DATE: APRIL 11, 1987

COMPLETION DATE: JUNE 1, 1988

REVISED & REPRINTED BY

CAI Technologies
Precision Mapping. Geospatial Solutions.

11 Pleasant Street, Littleton, NH 03561
603.322.4540 - www.cai-tech.com

LEGEND

AREA SURVEYED Ac	EXEMPT PROPERTY (E)
AREA CALCULATED AcC	SUBDIVISION LOT NO. (2)
RECORD DIMENSION 100'	RIGHT OF WAY/ACCESS RW/CR
SCALED DIMENSION 100'S	COMMON OWNERSHIP CR
MATCH LINE ML		
WATER		

SCALE: 1"=80'

FEET: 80 40 0 80 160 240

METERS: 20 10 0 20 40 60

REVISED TO: JANUARY 1, 2024

PROPERTY MAPS
HALIFAX
MASSACHUSETTS

INDEX DIAGRAM

16	17	18
27	28	29
38	39	40

GN

MAP NO.
28

WEST
MONPONSETT
POND

2
8-22,385
(3-32,500)

BOG
7-26,140

BOG
9-37,000

29-1

BOG
1-30,930

BOG
14-440

1
270-5,575

250

BOG

BOG
9-15,700

See 41-1

THIS MAP IS FOR ASSESSMENT PURPOSES. IT IS NOT VALID FOR LEGAL DESCRIPTION OR CONVEYANCE.
THE HORIZONTAL DATUM IS THE MASSACHUSETTS STATE PLANE COORDINATE SYSTEM, NAD 83.
PHOTOGRAPHY DATE: APRIL 11, 1987
COMPLETION DATE: JUNE 1, 1988

REVISED & REPRINTED BY
CAI Technologies
Precision Mapping, Geospatial Solutions
11 Pleasant Street, Littleton, NH 03561
800.322.4540 - www.cai-tech.com

LEGEND
AREA SURVEYED Ac
AREA CALCULATED AcC
RECORD DIMENSION 100'
SCALED DIMENSION 100'S
MATCH LINE ML
WATER

EXEMPT PROPERTY (E)
SUBDIVISION LOT NO. (2)
RIGHT OF WAY/ACCESS RW
COMMON OWNERSHIP CR

SCALE: 1"=80'
FEET: 80 40 0 80 160 240
METERS: 20 10 0 20 40 60
REVISED TO: JANUARY 1, 2024

PROPERTY MAPS
HALIFAX
MASSACHUSETTS

INDEX DIAGRAM

17	18	19
28	29	30
39	40	41

MAP NO.
29



THIS MAP IS FOR ASSESSMENT PURPOSES. IT IS NOT VALID FOR LEGAL DESCRIPTION OR CONVEYANCE.
 THE HORIZONTAL DATUM IS THE MASSACHUSETTS STATE PLANE COORDINATE SYSTEM, NAD 83.
 PHOTOGRAPHY DATE: APRIL 11, 1987
 COMPLETION DATE: JUNE 1, 1988

REVISED & REPRINTED BY
CAI Technologies
 Precision Mapping. Geospatial Solutions.
 11 Pleasant Street, Littleton, NH 03561
 603.322.4540 - www.cai-tech.com

LEGEND

AREA SURVEYED Ac	EXEMPT PROPERTY (E)
AREA CALCULATED Ac	SUBDIVISION LOT NO. (2)
RECORD DIMENSION 100'	RIGHT OF WAY/ACCESS RW
SCALED DIMENSION 100'S	COMMON OWNERSHIP CR
MATCH LINE ML		
WATER		

SCALE: 1"=80'

FEET: 80 0 80 160 240

METERS: 20 10 0 20 40 60

REVISED TO: JANUARY 1, 2024

PROPERTY MAPS
HALIFAX
 MASSACHUSETTS

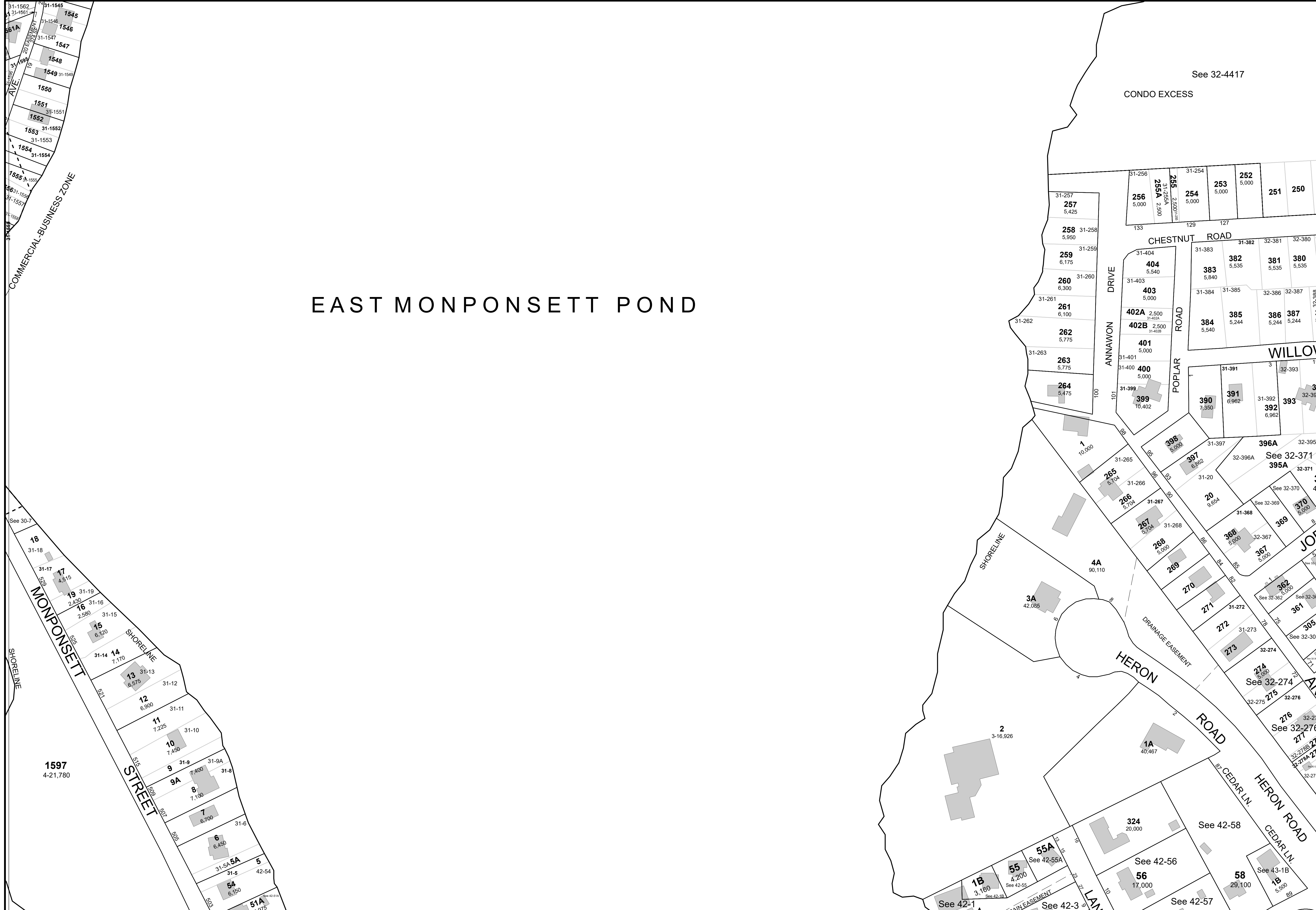
INDEX DIAGRAM

18	19	20
29	30	31
40	41	42

GN

MAP NO.
30

EAST MONPONSETT POND



THIS MAP IS FOR ASSESSMENT PURPOSES. IT IS NOT VALID FOR LEGAL DESCRIPTION OR CONVEYANCE.
 THE HORIZONTAL DATUM IS THE MASSACHUSETTS STATE PLANE COORDINATE SYSTEM, NAD 83.
 PHOTOGRAPHY DATE: APRIL 11, 1987
 COMPLETION DATE: JUNE 1, 1988

REVISED & REPRINTED BY
CAI Technologies
 Precision Mapping | Geospatial Solutions
 11 Pleasant Street, Littleton, NH 03561
 603.322.4540 - www.cai-tech.com

LEGEND

- AREA SURVEYED Ac
- AREA CALCULATED Ac
- RECORD DIMENSION 100'
- SCALED DIMENSION 100'S
- MATCH LINE ML
- WATER WATER
- EXEMPT PROPERTY (E)
- SUBDIVISION LOT NO. (2)
- RIGHT OF WAY/ACCESS RW
- COMMON OWNERSHIP CR

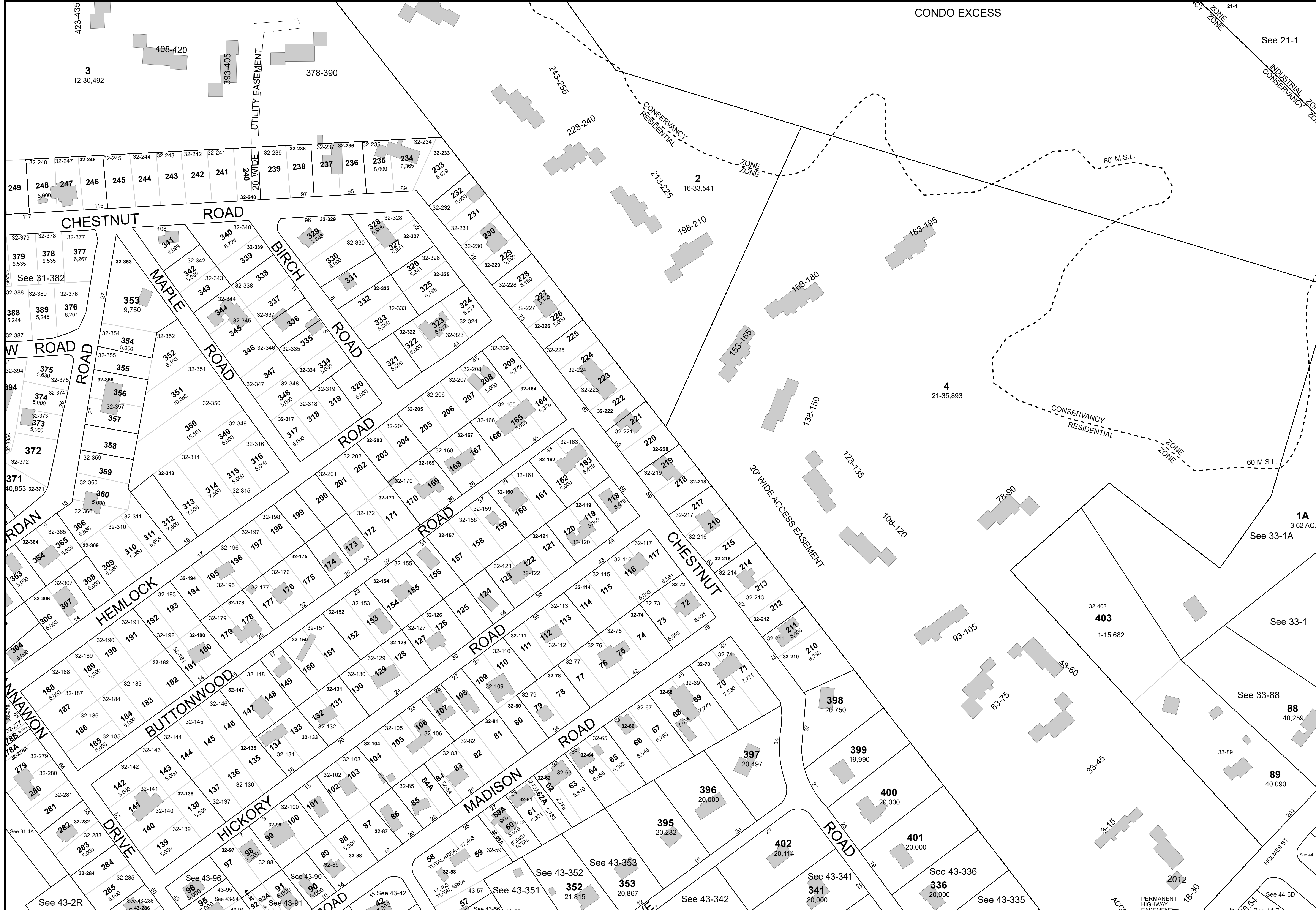
SCALE: 1"=80'
 FEET: 0 40 80 160 240
 METERS: 0 20 40 60
 REVISED TO: JANUARY 1, 2024

PROPERTY MAPS
HALIFAX
 MASSACHUSETTS

INDEX DIAGRAM

19	20	21
30	31	32
41	42	43

MAP NO.
31



THIS MAP IS FOR ASSESSMENT PURPOSES. IT IS NOT VALID FOR LEGAL DESCRIPTION OR CONVEYANCE.

THE HORIZONTAL DATUM IS THE MASSACHUSETTS STATE PLANE COORDINATE SYSTEM, NAD 83.

PHOTOGRAPHY DATE: APRIL 11, 1987

COMPLETION DATE: JUNE 1, 1988

REVISED & REPRINTED BY

CAI Technologies
Precision Mapping Geospatial Solutions

11 Pleasant Street, Littleton, NH 03561
800.322.4540 - www.cai-tech.com

LEGEND

AREA SURVEYED	Ac	EXEMPT PROPERTY (E)
AREA CALCULATED	Ac	SUBDIVISION LOT NO. (2)
RECORD DIMENSION	100'	RIGHT OF WAY/ACCESS
SCALED DIMENSION	100'S	COMMON OWNERSHIP
MATCH LINE			
WATER			

SCALE: 1"=80'

REVISD TO: JANUARY 1, 2024

PROPERTY MAPS

HALIFAX

MASSACHUSETTS

INDEX DIAGRAM

20	21	22
31	32	33
42	43	44

MAP NO.

32



THIS MAP IS FOR ASSESSMENT PURPOSES. IT IS NOT VALID FOR LEGAL DESCRIPTION OR CONVEYANCE.

THE HORIZONTAL DATUM IS THE MASSACHUSETTS STATE PLANE COORDINATE SYSTEM, NAD 83.

PHOTOGRAPHY DATE: APRIL 11, 1987

COMPLETION DATE: JUNE 1, 1988

REVISED & REPRINTED BY

CAI Technologies
Precision Mapping Geospatial Solutions

11 Pleasant Street, Littleton, NH 03561
603.322.4540 - www.cai-tech.com

LEGEND

AREA SURVEYED Ac
 AREA CALCULATED Ac
 RECORD DIMENSION 100'
 SCALED DIMENSION 100'S
 MATCH LINE ML
 WATER W

EXEMPT PROPERTY (E)
 SUBDIVISION LOT NO. (2)
 RIGHT OF WAY/ACCESS RW
 COMMON OWNERSHIP CR

SCALE: 1"=80'

FEET: 0 40 80 160 240

METERS: 0 20 40 60

REVISED TO: JANUARY 1, 2024

PROPERTY MAPS

HALIFAX

MASSACHUSETTS

INDEX DIAGRAM

21	22	23
32	33	34
43	44	45

MAP NO.

33



SILVER LAKE

PLYMPTON

THIS MAP IS FOR ASSESSMENT PURPOSES. IT IS NOT VALID FOR LEGAL DESCRIPTION OR CONVEYANCE.
 THE HORIZONTAL DATUM IS THE MASSACHUSETTS STATE PLANE COORDINATE SYSTEM, NAD 83.
 PHOTOGRAPHY DATE: APRIL 11, 1987
 COMPLETION DATE: JUNE 1, 1988

REVISED & REPRINTED BY
CAI Technologies
 Precision Mapping, Geospatial Solutions
 11 Pleasant Street, Littleton, NH 03561
 800.322.4540 - www.cai-tech.com

LEGEND

AREA SURVEYED	----- AC	EXEMPT PROPERTY	----- (E)
AREA CALCULATED	----- AC	SUBDIVISION LOT NO.	----- (2)
RECORDED DIMENSION	----- 100'	RIGHT OF WAY/ACCESS	----- RW
SCALED DIMENSION	----- 100'S	COMMON OWNERSHIP	----- CR
MATCH LINE	----- ML		
WATER	-----		

SCALE: 1"=80'

REVISD TO: JANUARY 1, 2024

PROPERTY MAPS
HALIFAX
 MASSACHUSETTS

INDEX DIAGRAM

22	23
33	34
44	45

MAP NO.
34



THIS MAP IS FOR ASSESSMENT PURPOSES. IT IS NOT VALID FOR LEGAL DESCRIPTION OR CONVEYANCE.

THE HORIZONTAL DATUM IS THE MASSACHUSETTS STATE PLANE COORDINATE SYSTEM, NAD 83.

PHOTOGRAPHY DATE: APRIL 11, 1987

COMPLETION DATE: JUNE 1, 1988

REVISED & REPRINTED BY

CAI Technologies
Precision Mapping. Geospatial Solutions.

11 Pleasant Street, Littleton, NH 03561
603.322.4540 - www.cai-tech.com

LEGEND

AREA SURVEYED Ac	EXEMPT PROPERTY (E)
AREA CALCULATED AcC	SUBDIVISION LOT NO. (2)
RECORD DIMENSION 100'	RIGHT OF WAY/ACCESS RW
SCALED DIMENSION 100'S	COMMON OWNERSHIP CR
MATCH LINE ML		
WATER		

SCALE: 1"=80'

FEET: 80 40 0 80 160 240

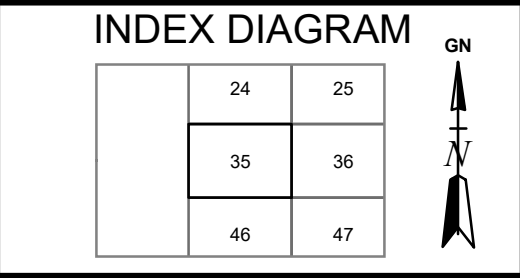
METERS: 20 10 0 20 40 60

REVISED TO: JANUARY 1, 2024

PROPERTY MAPS

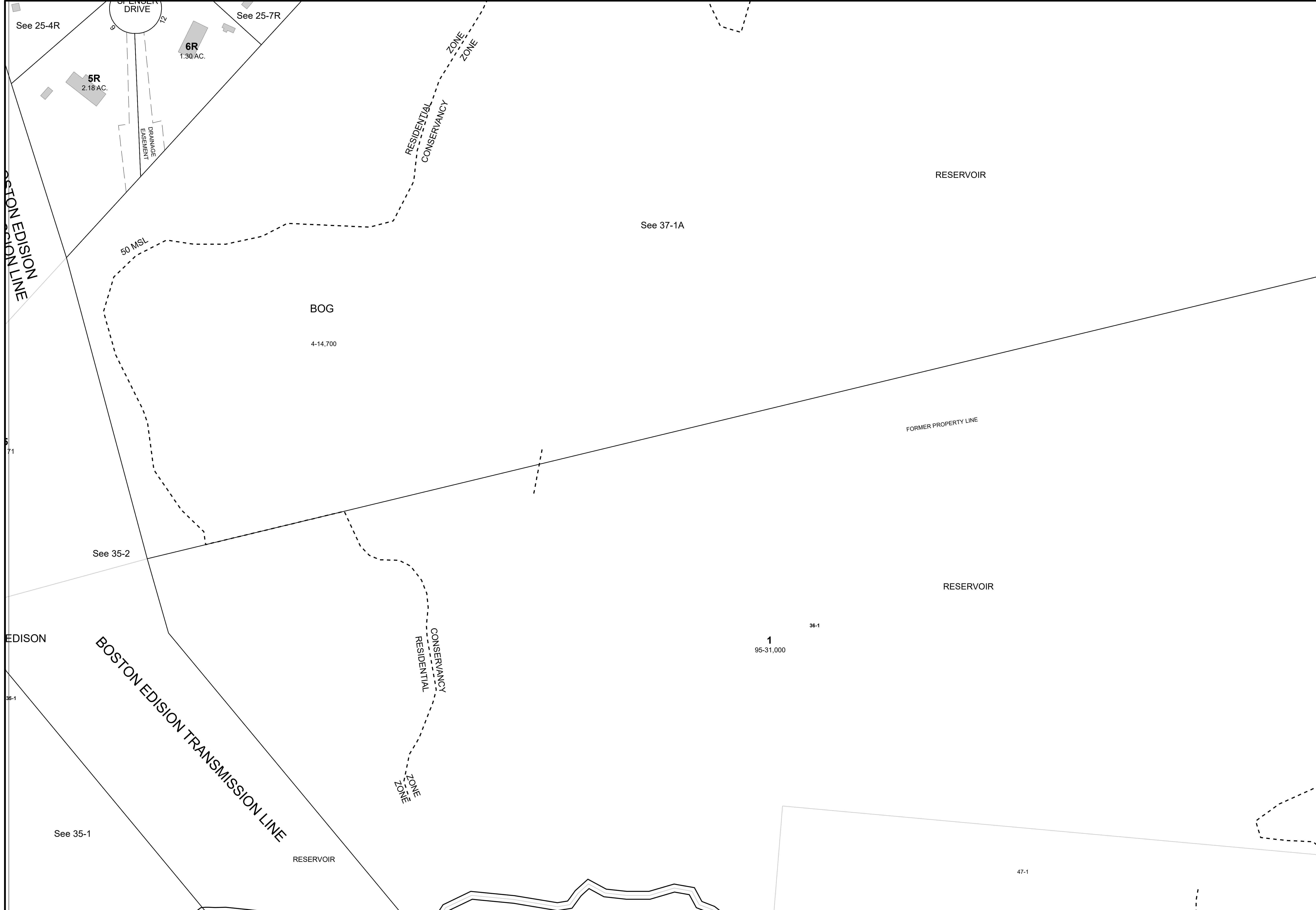
HALIFAX

MASSACHUSETTS



MAP NO.

35



THIS MAP IS FOR ASSESSMENT PURPOSES. IT IS NOT VALID FOR LEGAL DESCRIPTION OR CONVEYANCE.
 THE HORIZONTAL DATUM IS THE MASSACHUSETTS STATE PLANE COORDINATE SYSTEM, NAD 83.
 PHOTOGRAPHY DATE: APRIL 11, 1987
 COMPLETION DATE: JUNE 1, 1988

REVISED & REPRINTED BY
CAI Technologies
 Precision Mapping. Geospatial Solutions.
 11 Pleasant Street, Littleton, NH 03561
 603.322.4540 - www.cai-tech.com

LEGEND

AREA SURVEYED	Ac	EXEMPT PROPERTY (E)
AREA CALCULATED	Ac	SUBDIVISION LOT NO. (2)
RECORD DIMENSION	100'	RIGHT OF WAY/ACCESS (RW) / (CR)
SCALED DIMENSION	100'S	COMMON OWNERSHIP
MATCH LINE			
WATER			

SCALE: 1"=80'

FEET: 80 40 0 80 160 240

METERS: 20 10 0 20 40 60

REVISED TO: JANUARY 1, 2024

PROPERTY MAPS
HALIFAX
 MASSACHUSETTS

INDEX DIAGRAM

24	25	26
35	36	37
46	47	48

MAP NO.
36



THIS MAP IS FOR ASSESSMENT PURPOSES. IT IS NOT VALID FOR LEGAL DESCRIPTION OR CONVEYANCE.
 THE HORIZONTAL DATUM IS THE MASSACHUSETTS STATE PLANE COORDINATE SYSTEM, NAD 83.
 PHOTOGRAPHY DATE: APRIL 11, 1987
 COMPLETION DATE: JUNE 1, 1988

REVISED & REPRINTED BY
CAI Technologies
 Precision Mapping. Geospatial Solutions.
 11 Pleasant Street, Littleton, NH 03561
 603.322.4540 - www.cai-tech.com

LEGEND

AREA SURVEYED	Ac	EXEMPT PROPERTY (E)
AREA CALCULATED	AcC	SUBDIVISION LOT NO. (2)
RECORD DIMENSION	100'	RIGHT OF WAY/ACCESS
SCALED DIMENSION	100'S	COMMON OWNERSHIP
MATCH LINE			
WATER			

SCALE: 1"=80'

FEET: 0 40 80 160 240

METERS: 0 20 40 60

REVISED TO: JANUARY 1, 2024

PROPERTY MAPS
HALIFAX
 MASSACHUSETTS

INDEX DIAGRAM

25	26	27
36	37	38
47	48	49

MAP NO.
37

BOG
25-1,740

HERRING
RIVER

HERRING
RIVER

UNITED CAPE COD CRANBERRY CO.

See 17-2

See 2-1

772± AC.

CONSERVANCY
RESIDENTIAL

See
ZONE

See 49-1A

CONSERVANCY
RESIDENTIAL

See
ZONE

See 49-34R

THIS MAP IS FOR ASSESSMENT PURPOSES. IT IS NOT VALID FOR LEGAL DESCRIPTION OR CONVEYANCE.
THE HORIZONTAL DATUM IS THE MASSACHUSETTS STATE PLANE COORDINATE SYSTEM, NAD 83.
PHOTOGRAPHY DATE: APRIL 11, 1987
COMPLETION DATE: JUNE 1, 1988

REVISED & REPRINTED BY
CAI Technologies
Precision Mapping. Geospatial Solutions.
11 Pleasant Street, Littleton, NH 03561
603.322.4540 • www.cai-tech.com

LEGEND
AREA SURVEYED Ac
AREA CALCULATED Ac
RECORD DIMENSION 100'
SCALED DIMENSION 100'S
MATCH LINE ML
WATER

EXEMPT PROPERTY (E)
SUBDIVISION LOT NO. (2)
RIGHT OF WAY/ACCESS RW
COMMON OWNERSHIP CR

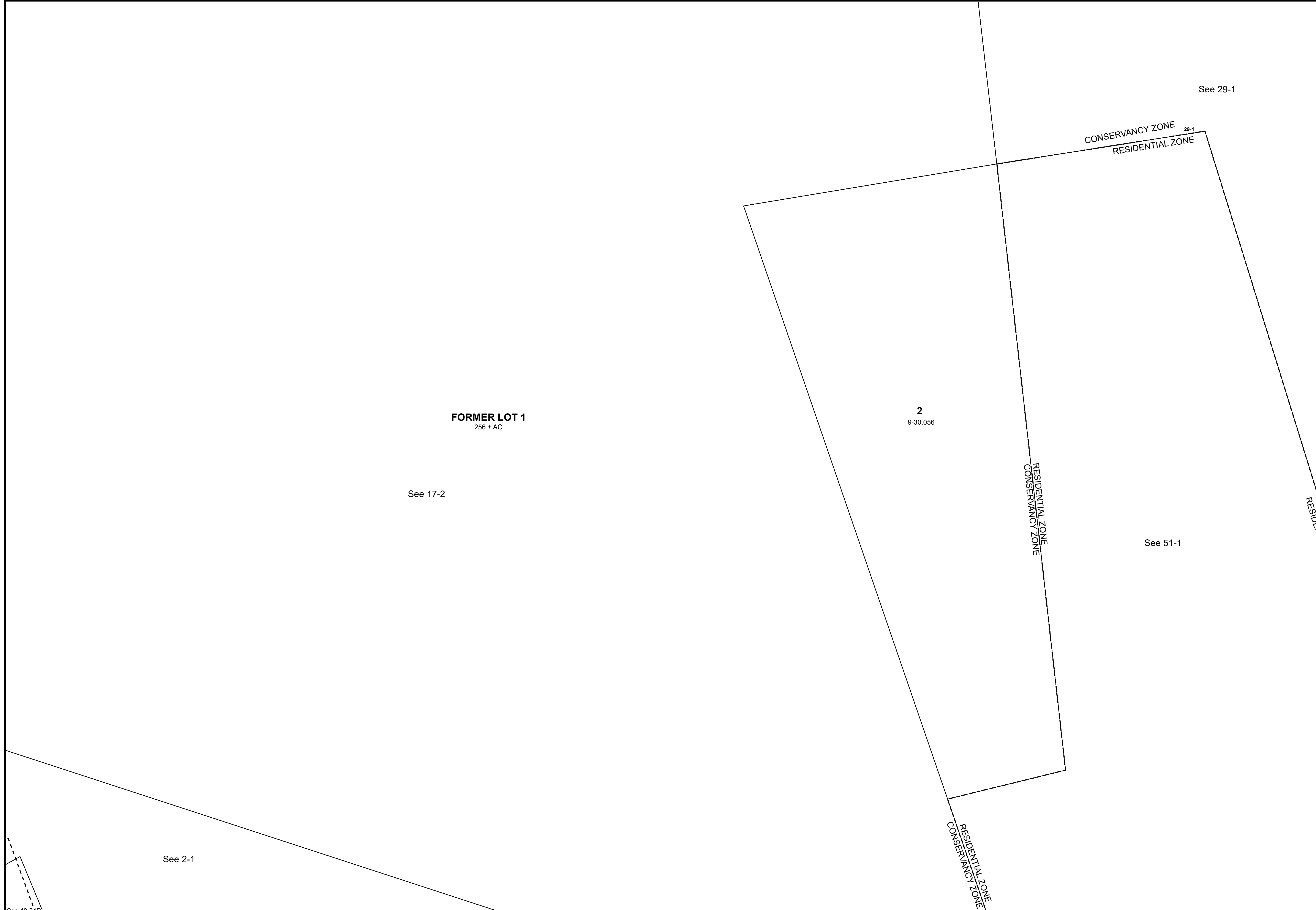
SCALE: 1"=80'
FEET: 80 40 0 80 160 240
METERS: 20 10 0 20 40 60
REVISED TO: JANUARY 1, 2024

PROPERTY MAPS
HALIFAX
MASSACHUSETTS

INDEX DIAGRAM

26	27	28
37	38	39
48	49	50

MAP NO.
38



THIS MAP IS FOR ASSESSMENT PURPOSES. IT IS NOT VALID FOR LEGAL DESCRIPTION OR CONVEYANCE.

THE HORIZONTAL DATUM IS THE MASSACHUSETTS STATE PLANE COORDINATE SYSTEM, NAD 83.

PHOTOGRAPHY DATE: APRIL 11, 1987

COMPLETION DATE: JUNE 1, 1988

REVISED & REPRINTED BY

CAI Technologies
Precision Mapping. Geospatial Solutions.

11 Pleasant Street, Littleton, NH 03561
800.322.4540 - www.cai-tech.com

LEGEND

AREA SURVEYED Ac	EXEMPT PROPERTY (E)
AREA CALCULATED AcC	SUBDIVISION LOT NO. (2)
RECORD DIMENSION 100'	RIGHT OF WAY/ACCESS RW
SCALED DIMENSION 100'S	COMMON OWNERSHIP CR
MATCH LINE ML		
WATER		

SCALE: 1"=80'

FEET: 80 40 0 80 160 240

METERS: 20 10 0 20 40 60

REVISED TO: JANUARY 1, 2024

PROPERTY MAPS

HALIFAX

MASSACHUSETTS

INDEX DIAGRAM

27	28	29
38	39	40
49	50	51

MAP NO.

39

BOG
14-15,300

See 29-1

1
1-42,300

2
22-40,500

See 41-1

4
29,180
40-4

CONSERVANCY ZONE
POTENTIAL ZONE

PROPERTY LINE

See 51-1

CONSERVANCY ZONE
DENSE ZONE

CONSERVANCY ZONE
FOURTEENTH AVE
RICHMEAD AVE
WEST MONPOUND POND
WEST MONPOUND POND
WEST MONPOUND POND
COMMUNITY BEACH

THIS MAP IS FOR ASSESSMENT PURPOSES. IT IS NOT VALID FOR LEGAL DESCRIPTION OR CONVEYANCE.
THE HORIZONTAL DATUM IS THE MASSACHUSETTS STATE PLANE COORDINATE SYSTEM, NAD 83.
PHOTOGRAPHY DATE: APRIL 11, 1987
COMPLETION DATE: JUNE 1, 1988

REVISED & REPRINTED BY
CAI Technologies
Precision Mapping, Geospatial Solutions
11 Pleasant Street, Littleton, NH 03561
603.322.4540 - www.cai-tech.com

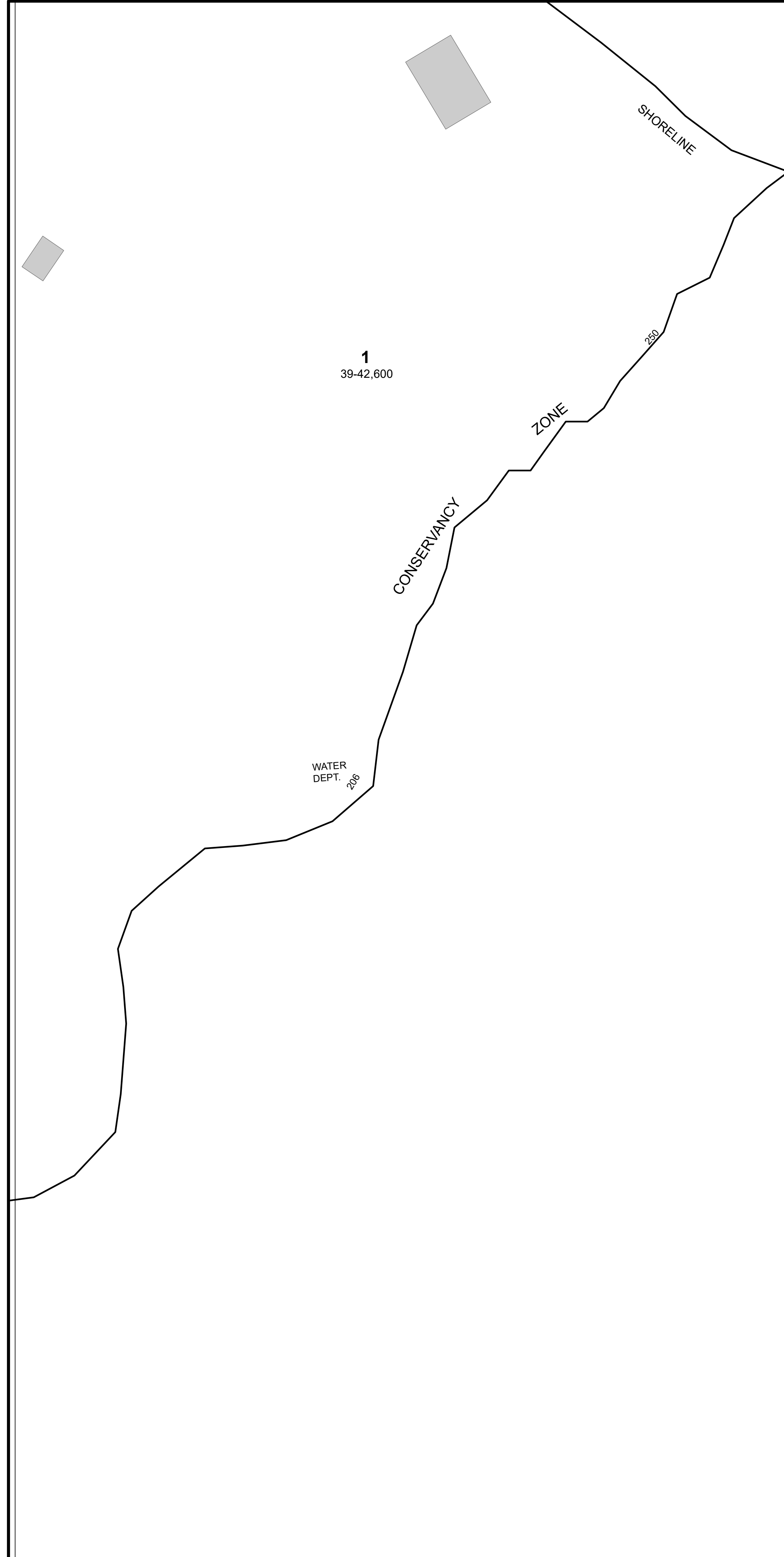
LEGEND
AREA SURVEYED Ac
AREA CALCULATED Ac
RECORD DIMENSION 100'
SCALED DIMENSION 100'S
MATCH LINE ML
WATER W
EXEMPT PROPERTY (E)
SUBDIVISION LOT NO. (2)
RIGHT OF WAY/ACCESS RW / CR
COMMON OWNERSHIP CO

SCALE: 1"=80'
FEET 80 0 80 160 240
METERS 20 0 20 40 60
REVISED TO: JANUARY 1, 2024

PROPERTY MAPS
HALIFAX
MASSACHUSETTS

INDEX DIAGRAM
28 29 30
39 40 41
50 51 52

MAP NO.
40



WEST MONPONSETT POND

LAKE
MONPONSETT

THIS MAP IS FOR ASSESSMENT PURPOSES. IT IS NOT VALID FOR LEGAL DESCRIPTION OR CONVEYANCE.

THE HORIZONTAL DATUM IS THE MASSACHUSETTS STATE PLANE COORDINATE SYSTEM, NAD 83.

PHOTOGRAPHY DATE: APRIL 11, 1987

COMPLETION DATE: JUNE 1, 1988

REVISED & REPRINTED BY

CAI Technologies
Precision Mapping, Geospatial Solutions

11 Pleasant Street, Littleton, NH 03561
800.322.4540 - www.cai-tech.com

LEGEND

AREA SURVEYED Ac

AREA CALCULATED Ac

RECORD DIMENSION 100'

SCALED DIMENSION 100'S

MATCH LINE ML

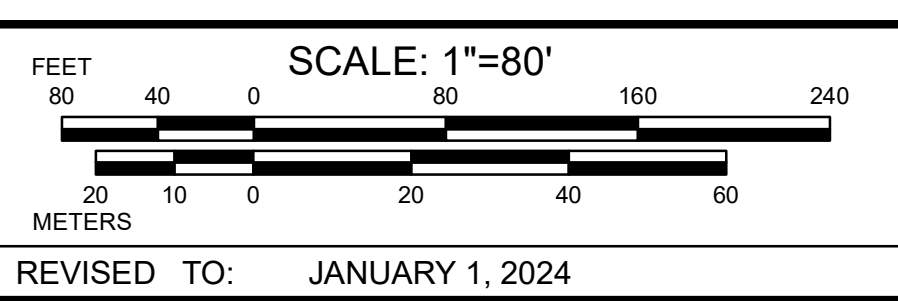
WATER

EXEMPT PROPERTY (E)

SUBDIVISION LOT NO. (2)

RIGHT OF WAY/ACCESS RW

COMMON OWNERSHIP CR



PROPERTY MAPS

HALIFAX

MASSACHUSETTS

INDEX DIAGRAM

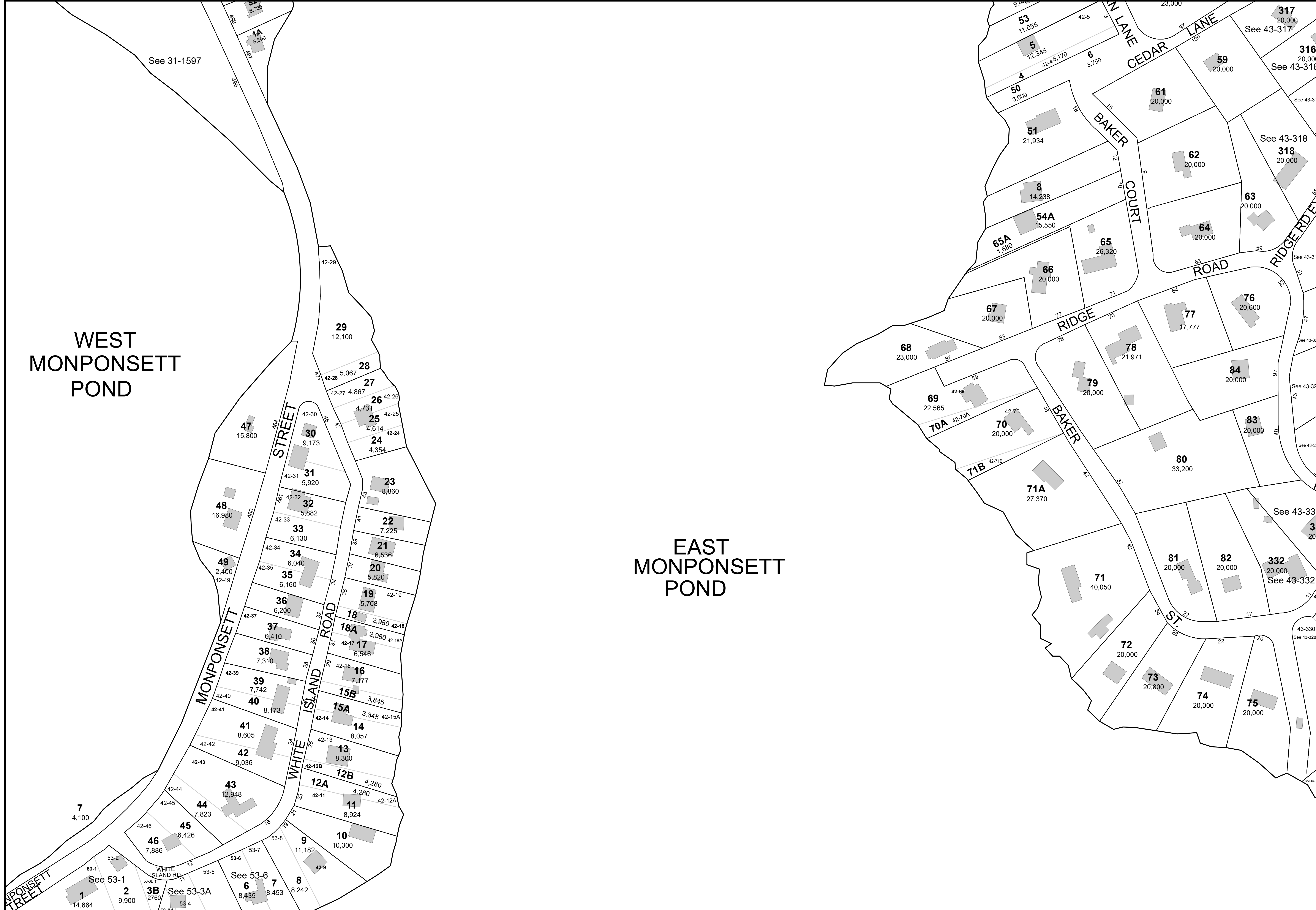
29	30	31
40	41	42
51	52	53

MAP NO.

41

WEST
MONPONSETT
POND

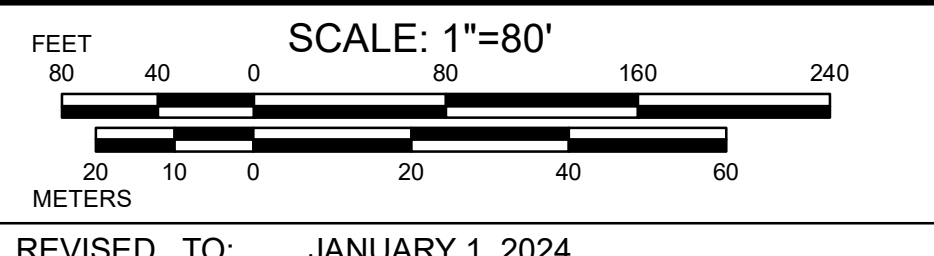
EAST
MONPONSETT
POND



THIS MAP IS FOR ASSESSMENT PURPOSES. IT IS NOT VALID FOR LEGAL DESCRIPTION OR CONVEYANCE.
 THE HORIZONTAL DATUM IS THE MASSACHUSETTS STATE PLANE COORDINATE SYSTEM, NAD 83.
 PHOTOGRAPHY DATE: APRIL 11, 1987
 COMPLETION DATE: JUNE 1, 1988

REVISED & REPRINTED BY
CAI Technologies
 Precision Mapping Geospatial Solutions
 11 Pleasant Street, Littleton, NH 03561
 603.322.4540 - www.cai-tech.com

LEGEND
 AREA SURVEYED Ac
 AREA CALCULATED AC
 RECORD DIMENSION 100'
 SCALED DIMENSION 100'S
 MATCH LINE ML
 WATER W
 EXEMPT PROPERTY (E)
 SUBDIVISION LOT NO. (2)
 RIGHT OF WAY/ACCESS RW
 COMMON OWNERSHIP CR

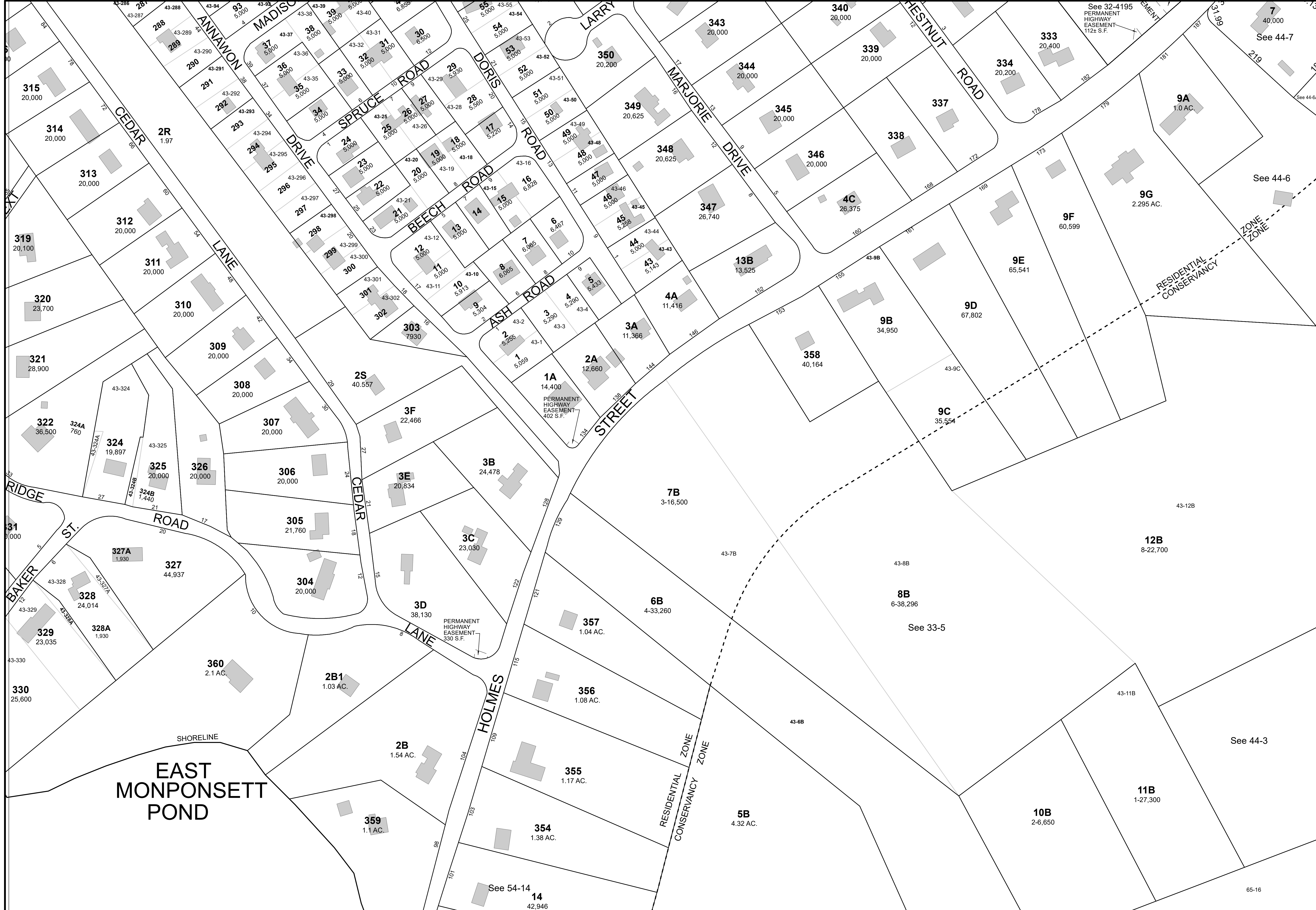


PROPERTY MAPS
HALIFAX
 MASSACHUSETTS

INDEX DIAGRAM

30	31	32
41	42	43
52	53	54

MAP NO.
42



THIS MAP IS FOR ASSESSMENT PURPOSES. IT IS NOT VALID FOR LEGAL DESCRIPTION OR CONVEYANCE.

THE HORIZONTAL DATUM IS THE MASSACHUSETTS STATE PLANE COORDINATE SYSTEM, NAD 83.

PHOTOGRAPHY DATE: APRIL 11, 1987

COMPLETION DATE: JUNE 1, 1988

REVISED & REPRINTED BY

CAI Technologies
Precision Mapping Geospatial Solutions

11 Pleasant Street, Littleton, NH 03561
603.322.4540 - www.cai-tech.com

LEGEND

AREA SURVEYED	-----	AC	EXEMPT PROPERTY	----- (E)
AREA CALCULATED	-----	AC	SUBDIVISION LOT NO.	----- (2)
RECORD DIMENSION	-----	100'	RIGHT OF WAY/ACCESS	-----
SCALED DIMENSION	-----	100'S	COMMON OWNERSHIP	-----
MATCH LINE	← ML →			
WATER	-----			

SCALE: 1"=80'

FEET: 0 40 80 160 240

METERS: 0 20 40 60

REVISED TO: JANUARY 1, 2024

PROPERTY MAPS

HALIFAX

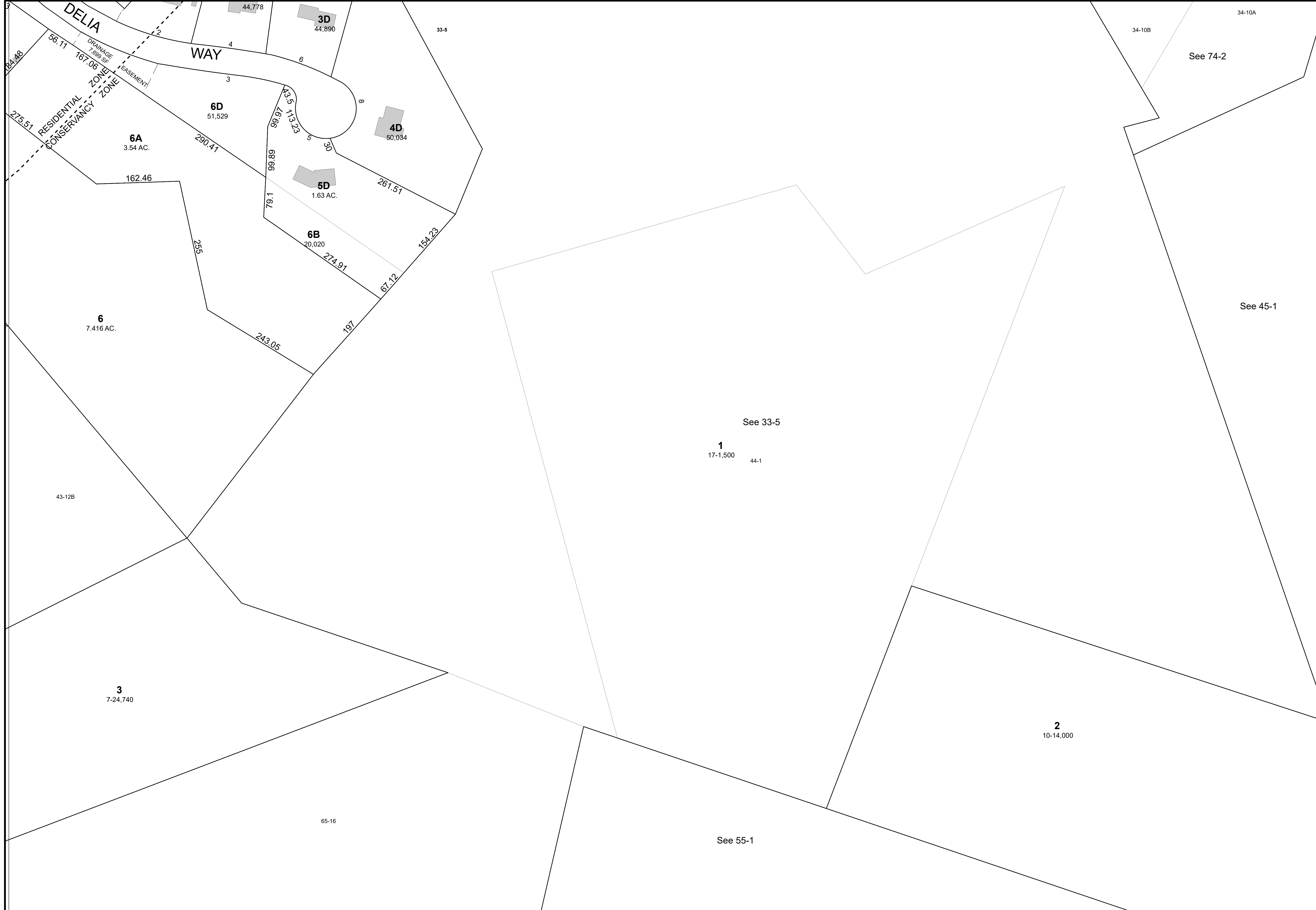
MASSACHUSETTS

INDEX DIAGRAM

31	32	33
42	43	44
53	54	55

MAP NO.

43



THIS MAP IS FOR ASSESSMENT PURPOSES. IT IS NOT VALID FOR LEGAL DESCRIPTION OR CONVEYANCE.
 THE HORIZONTAL DATUM IS THE MASSACHUSETTS STATE PLANE COORDINATE SYSTEM, NAD 83.
 PHOTOGRAPHY DATE: APRIL 11, 1987
 COMPLETION DATE: JUNE 1, 1988

REVISED & REPRINTED BY
CAI Technologies
 Precision Mapping. Geospatial Solutions.
 11 Pleasant Street, Littleton, NH 03561
 603.322.4540 - www.cai-tech.com

LEGEND

AREA SURVEYED Ac	EXEMPT PROPERTY (E)
AREA CALCULATED AcC	SUBDIVISION LOT NO. (2)
RECORD DIMENSION 100'	RIGHT OF WAY/ACCESS RW
SCALED DIMENSION 100'S	COMMON OWNERSHIP CR
MATCH LINE ML		
WATER		

SCALE: 1"=80'

FEET: 80 40 0 80 160 240

METERS: 20 10 0 20 40 60

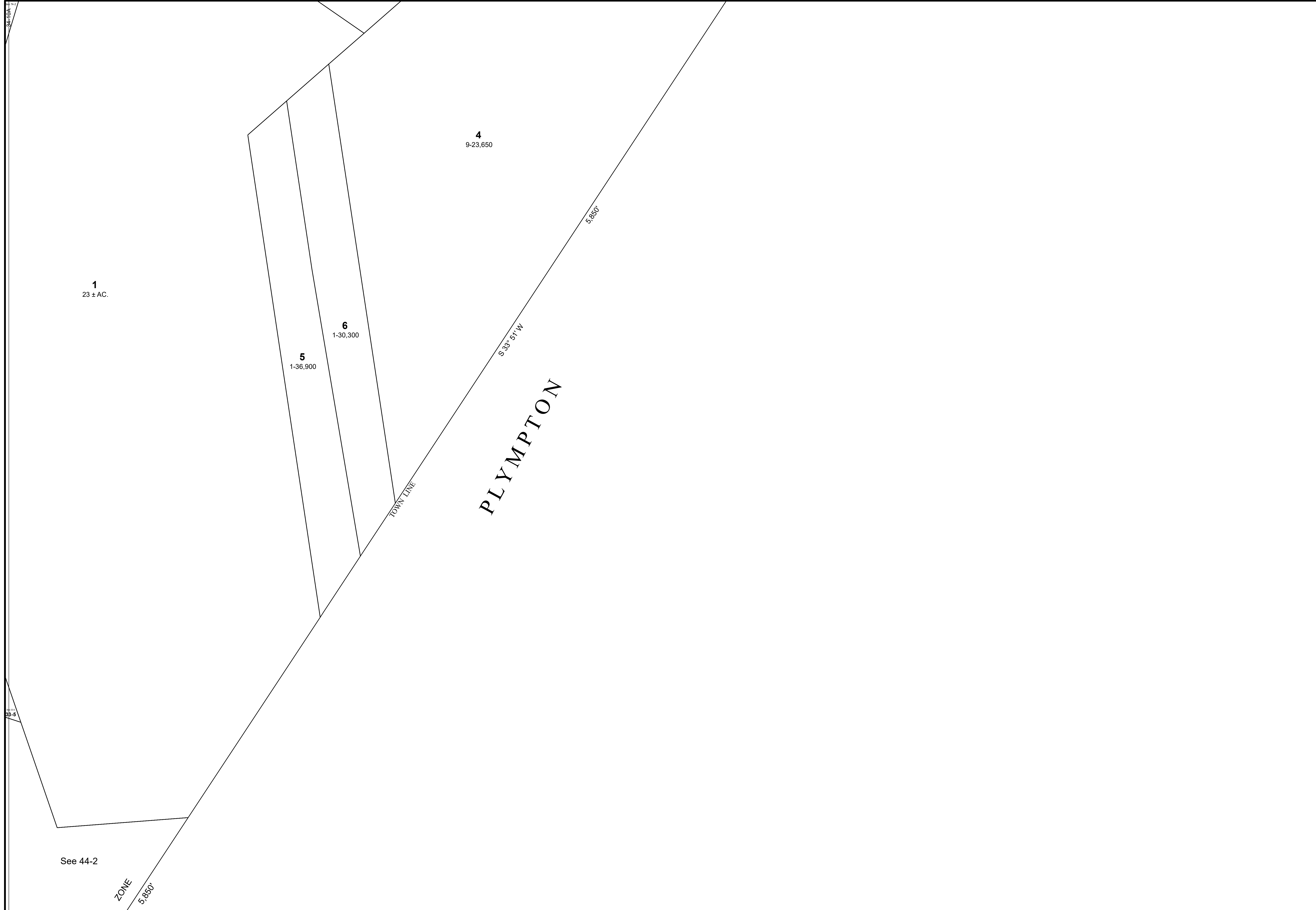
REVISED TO: JANUARY 1, 2024

PROPERTY MAPS
HALIFAX
 MASSACHUSETTS

INDEX DIAGRAM

32	33	34
43	44	45
54	55	56

MAP NO.
44



THIS MAP IS FOR ASSESSMENT PURPOSES. IT IS NOT VALID FOR LEGAL DESCRIPTION OR CONVEYANCE.

THE HORIZONTAL DATUM IS THE MASSACHUSETTS STATE PLANE COORDINATE SYSTEM, NAD 83.

PHOTOGRAPHY DATE: APRIL 11, 1987

COMPLETION DATE: JUNE 1, 1988

REVISED & REPRINTED BY

CAI Technologies
Precision Mapping, Geospatial Solutions

11 Pleasant Street, Littleton, NH 03561
800.322.4540 - www.cai-tech.com

LEGEND

AREA SURVEYED	Ac	EXEMPT PROPERTY (E)
AREA CALCULATED	AcC	SUBDIVISION LOT NO. (2)
RECORDED DIMENSION	100'	RIGHT OF WAY/ACCESS RW
SCALED DIMENSION	100'S	COMMON OWNERSHIP CR
MATCH LINE ML			
WATER			

SCALE: 1"=80'

FEET: 80 40 0 80 160 240

METERS: 20 10 0 20 40 60

REVISED TO: JANUARY 1, 2024

PROPERTY MAPS

HALIFAX


MASSACHUSETTS

INDEX DIAGRAM

33	34	GN
44	45	
55	56	

MAP NO.

45



THIS MAP IS FOR ASSESSMENT PURPOSES. IT IS NOT VALID FOR LEGAL DESCRIPTION OR CONVEYANCE.

THE HORIZONTAL DATUM IS THE MASSACHUSETTS STATE PLANE COORDINATE SYSTEM, NAD 83.

PHOTOGRAPHY DATE: APRIL 11, 1987

COMPLETION DATE: JUNE 1, 1988

REVISED & REPRINTED BY

CAI Technologies
Precision Mapping. Geospatial Solutions.

11 Pleasant Street, Littleton, NH 03561
603.322.4540 - www.cai-tech.com

LEGEND

AREA SURVEYED	Ac	EXEMPT PROPERTY	(E)
AREA CALCULATED	AcC	SUBDIVISION LOT NO.	(2)
RECORD DIMENSION	100'	RIGHT OF WAY/ACCESS	RW
SCALED DIMENSION	100'S	COMMON OWNERSHIP	CR
MATCH LINE	ML		
WATER			

SCALE: 1"=80'

FEET: 80 40 0 80 160 240

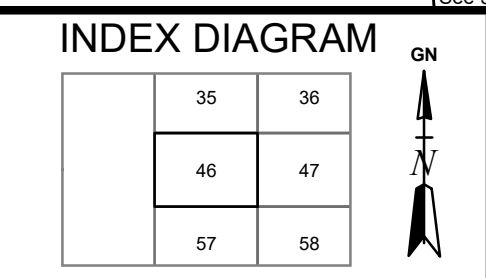
METERS: 20 10 0 20 40 60

REVISED TO: JANUARY 1, 2024

PROPERTY MAPS

HALIFAX

MASSACHUSETTS



MAP NO.

46



THIS MAP IS FOR ASSESSMENT PURPOSES. IT IS NOT VALID FOR LEGAL DESCRIPTION OR CONVEYANCE.

THE HORIZONTAL DATUM IS THE MASSACHUSETTS STATE PLANE COORDINATE SYSTEM, NAD 83.

PHOTOGRAPHY DATE: APRIL 11, 1987

COMPLETION DATE: JUNE 1, 1988

REVISED & REPRINTED BY

CAI Technologies
Precision Mapping, Geospatial Solutions

11 Pleasant Street, Littleton, NH 03561
603.322.4540 - www.cai-tech.com

LEGEND

AREA SURVEYED	Ac
AREA CALCULATED	Ac
RECORD DIMENSION	100'
SCALED DIMENSION	100'S
MATCH LINE	← ML →	
WATER	

EXEMPT PROPERTY (E)
SUBDIVISION LOT NO. (2)
RIGHT OF WAY/ACCESS RW/AC
COMMON OWNERSHIP CR

SCALE: 1"=80'

FEET: 80 40 0 80 160 240

METERS: 20 10 0 20 40 60

REVISED TO: JANUARY 1, 2024

PROPERTY MAPS

HALIFAX

MASSACHUSETTS

INDEX DIAGRAM

35	36	37
46	47	48
57	58	59

MAP NO.

47



THIS MAP IS FOR ASSESSMENT PURPOSES. IT IS NOT VALID FOR LEGAL DESCRIPTION OR CONVEYANCE.

THE HORIZONTAL DATUM IS THE MASSACHUSETTS STATE PLANE COORDINATE SYSTEM, NAD 83.

PHOTOGRAPHY DATE: APRIL 11, 1987

COMPLETION DATE: JUNE 1, 1988

REVISED & REPRINTED BY

CAI Technologies
Precision Mapping Geospatial Solutions

11 Pleasant Street, Littleton, NH 03561
603.322.4540 - www.cai-tech.com

LEGEND

AREA SURVEYED AC

AREA CALCULATED AC

RECORD DIMENSION 100'

SCALED DIMENSION 100'S

MATCH LINE ML

WATER WATER

EXEMPT PROPERTY (E)

SUBDIVISION LOT NO. (2)

RIGHT OF WAY/ACCESS RW

COMMON OWNERSHIP CR

SCALE: 1"=80'

FEET 80 0 80 160 240

METERS 20 0 20 40 60

REVISED TO: JANUARY 1, 2024

PROPERTY MAPS

HALIFAX

MASSACHUSETTS

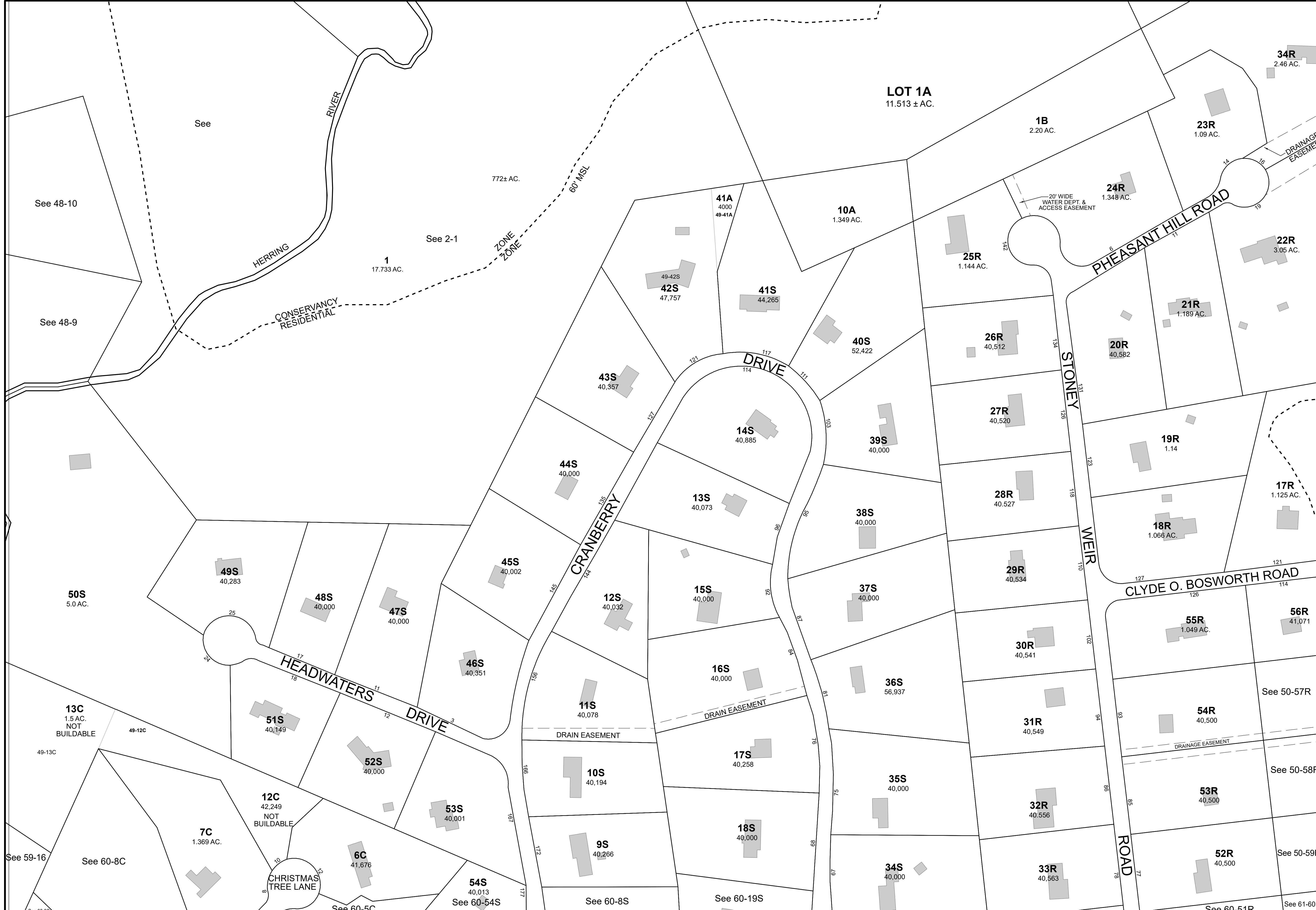
INDEX DIAGRAM

36	37	38
47	48	49
58	59	60

GN

MAP NO.

48



THIS MAP IS FOR ASSESSMENT PURPOSES. IT IS NOT VALID FOR LEGAL DESCRIPTION OR CONVEYANCE.

THE HORIZONTAL DATUM IS THE MASSACHUSETTS STATE PLANE COORDINATE SYSTEM, NAD 83.

PHOTOGRAPHY DATE: APRIL 11, 1987

COMPLETION DATE: JUNE 1, 1988

REVISED & REPRINTED BY

CAI Technologies
Precision Mapping, Geospatial Solutions

11 Pheasant Street, Littleton, NH 03561
603.322.4540 - www.cai-tech.com

LEGEND

AREA SURVEYED Ac
 AREA CALCULATED Ac
 RECORD DIMENSION 100'
 SCALED DIMENSION 100'S
 MATCH LINE ML
 WATER WATER

EXEMPT PROPERTY (E)
 SUBDIVISION LOT NO. (2)
 RIGHT OF WAY/ACCESS (RW)
 COMMON OWNERSHIP (CR)

SCALE: 1"=80'

FEET 80 0 80 160 240

METERS 20 0 20 40 60

REVISED TO: JANUARY 1, 2024

PROPERTY MAPS

HALIFAX

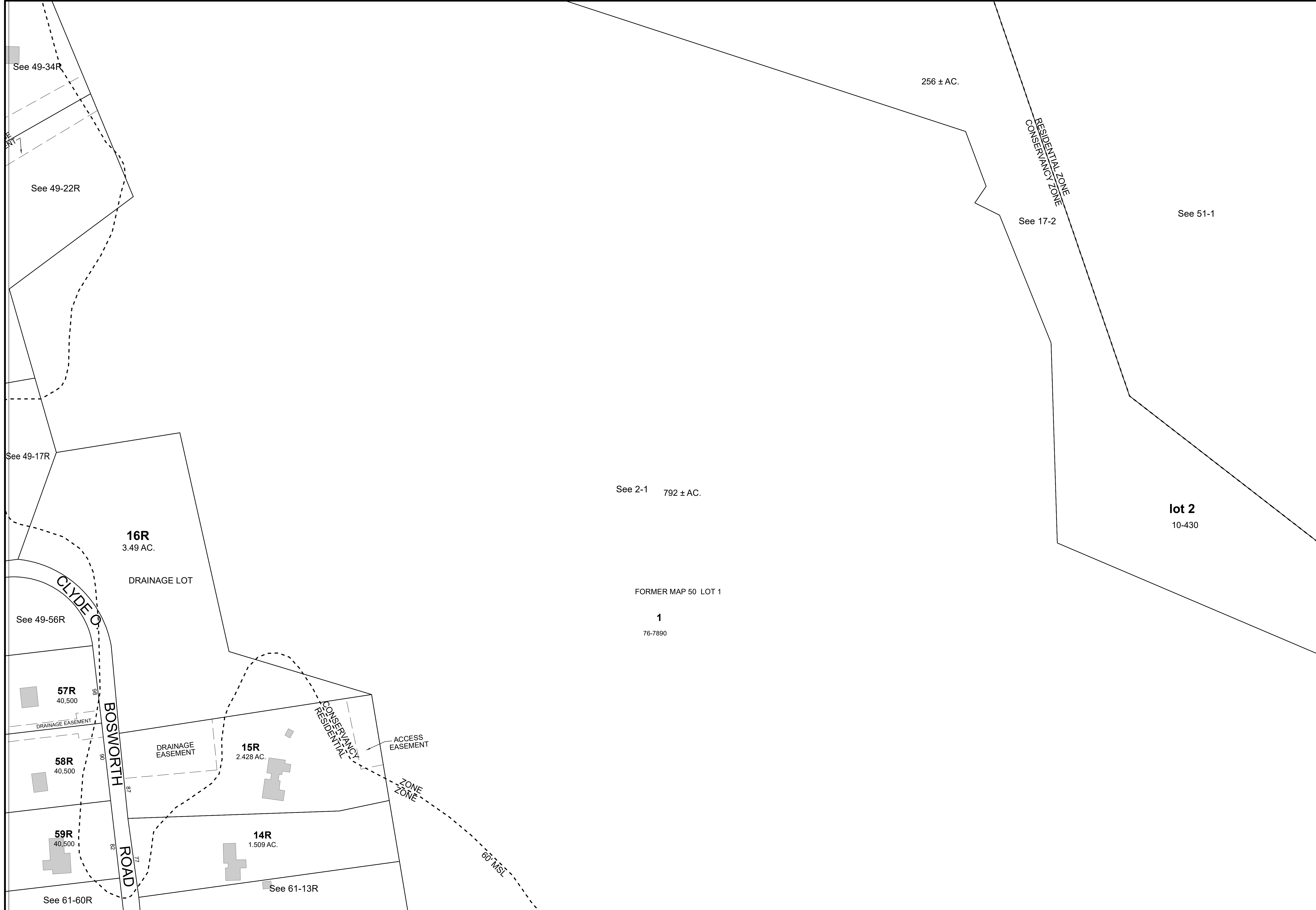
MASSACHUSETTS

INDEX DIAGRAM

37	38	39
48	49	50
59	60	61

MAP NO. **49**

MAP NO. **49**



THIS MAP IS FOR ASSESSMENT PURPOSES. IT IS NOT VALID FOR LEGAL DESCRIPTION OR CONVEYANCE.
 THE HORIZONTAL DATUM IS THE MASSACHUSETTS STATE PLANE COORDINATE SYSTEM, NAD 83.
 PHOTOGRAPHY DATE: APRIL 11, 1987
 COMPLETION DATE: JUNE 1, 1988

REVISED & REPRINTED BY
CAI Technologies
 Precision Mapping, Geospatial Solutions
 11 Pleasant Street, Littleton, NH 03561
 603.322.4540 - www.cai-tech.com

LEGEND

AREA SURVEYED Ac	EXEMPT PROPERTY (E)
AREA CALCULATED AcC	SUBDIVISION LOT NO. (2)
RECORD DIMENSION 100'	RIGHT OF WAY/ACCESS RW/AC
SCALED DIMENSION 100'S	COMMON OWNERSHIP CR
MATCH LINE ML		
WATER		

SCALE: 1"=80'

FEET: 80 40 0 80 160 240

METERS: 20 10 0 20 40 60

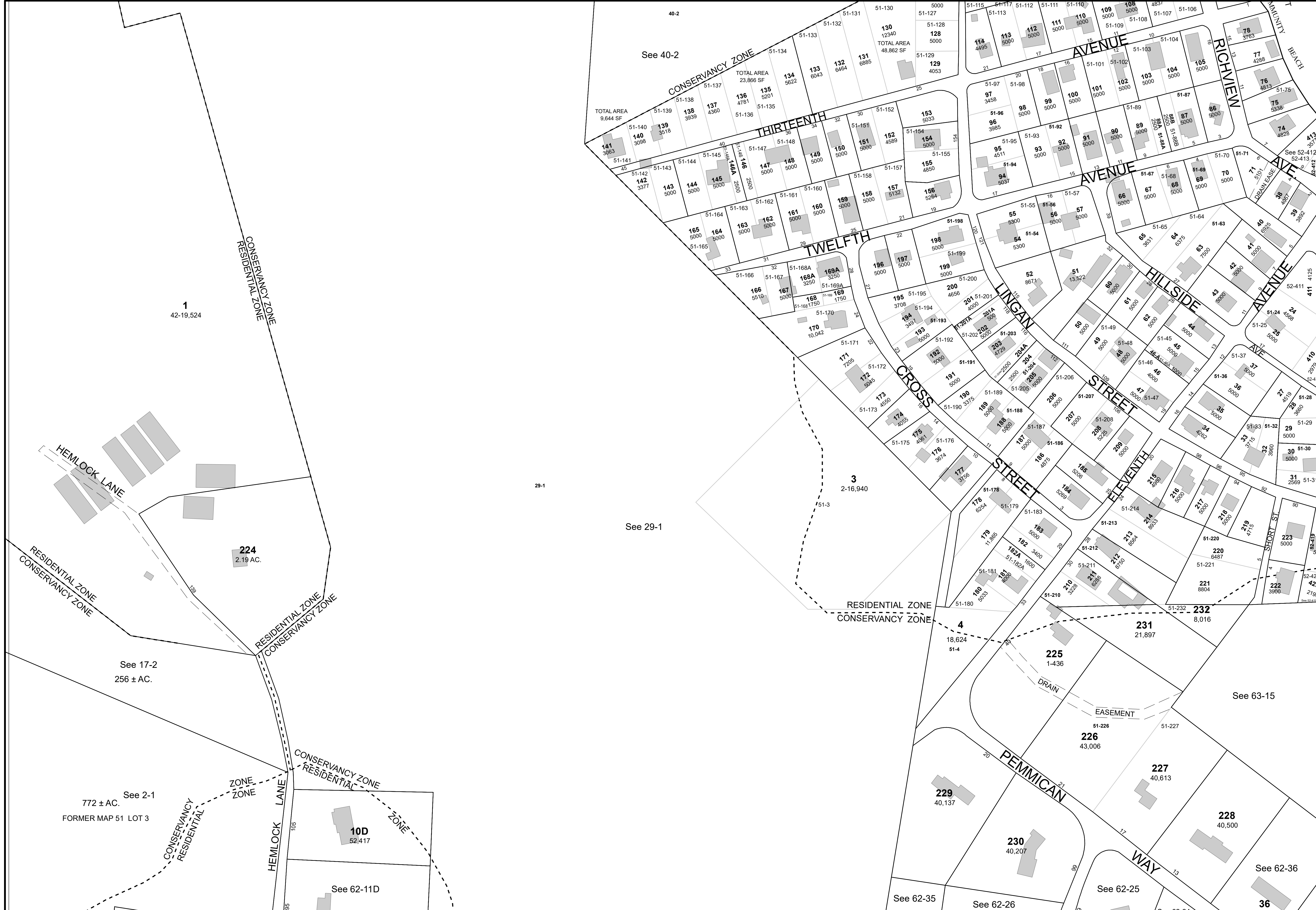
REVISED TO: JANUARY 1, 2024

PROPERTY MAPS
HALIFAX
 MASSACHUSETTS

INDEX DIAGRAM

38	39	40
49	50	51
60	61	62

MAP NO.
50



THIS MAP IS FOR ASSESSMENT PURPOSES. IT IS NOT VALID FOR LEGAL DESCRIPTION OR CONVEYANCE.
 THE HORIZONTAL DATUM IS THE MASSACHUSETTS STATE PLANE COORDINATE SYSTEM, NAD 83.
 PHOTOGRAPHY DATE: APRIL 11, 1987
 COMPLETION DATE: JUNE 1, 1988

REVISED & REPRINTED BY
CAI Technologies
 Precision Mapping, Geospatial Solutions
 11 Pleasant Street, Littleton, NH 03561
 603.322.4540 • www.cai-tech.com

LEGEND

AREA SURVEYED Ac
 AREA CALCULATED Ac
 RECORD DIMENSION 100'
 SCALED DIMENSION 100'S
 MATCH LINE ML
 WATER W

EXEMPT PROPERTY (E)
 SUBDIVISION LOT NO. (2)
 RIGHT OF WAY/ACCESS (RW)
 COMMON OWNERSHIP (CR)

SCALE: 1"=80'

REVISED TO: JANUARY 1, 2024

PROPERTY MAPS
HALIFAX
 MASSACHUSETTS

INDEX DIAGRAM

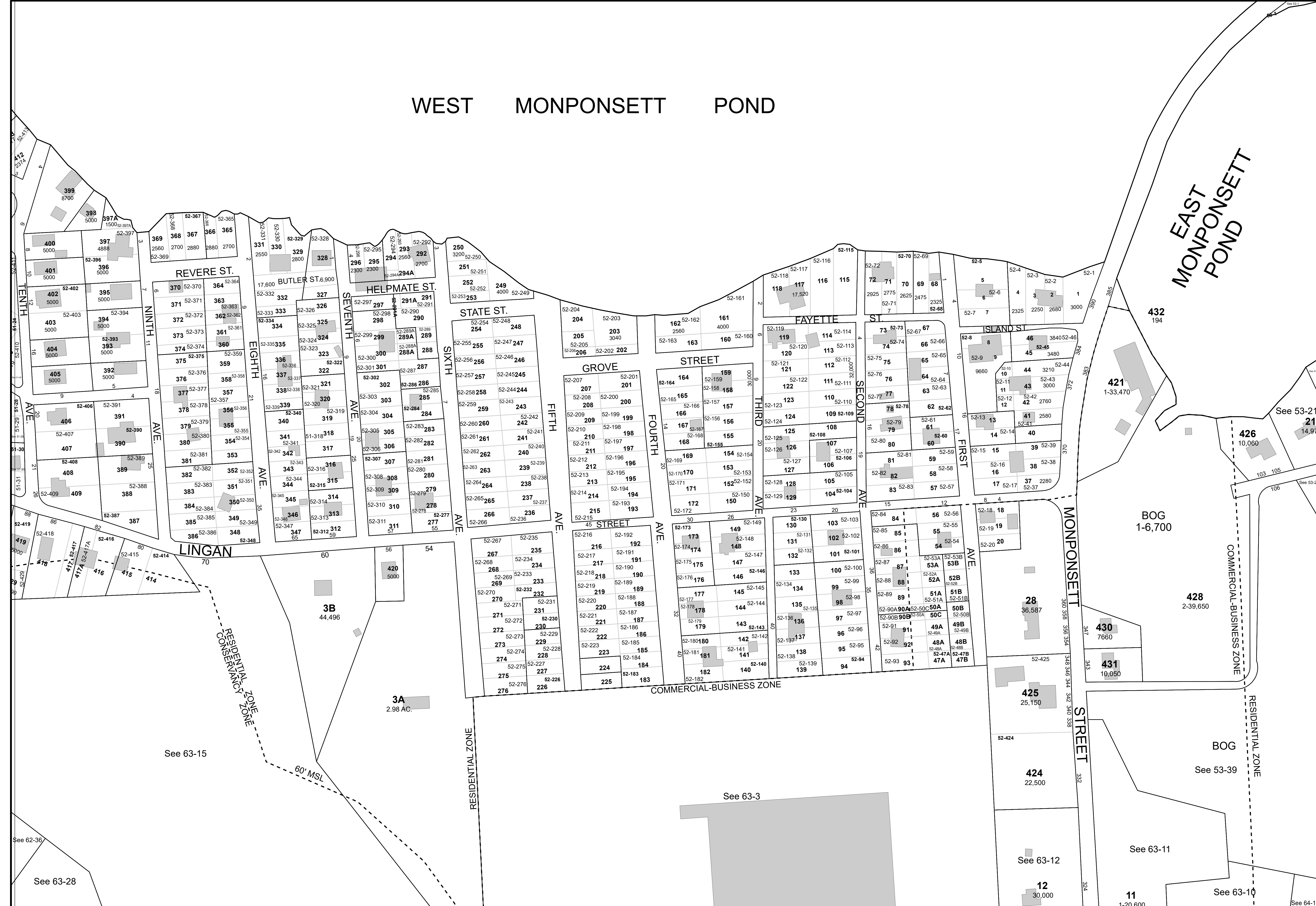
39	40	41
50	51	52
61	62	63

Map No. 51

MAP NO.
51

WEST MONPONSETT POND

EAST MONPONSETT POND



THIS MAP IS FOR ASSESSMENT PURPOSES. IT IS NOT VALID FOR LEGAL DESCRIPTION OR CONVEYANCE.
 THE HORIZONTAL DATUM IS THE MASSACHUSETTS STATE PLANE COORDINATE SYSTEM, NAD 83.
 PHOTOGRAPHY DATE: APRIL 11, 1987
 COMPLETION DATE: JUNE 1, 1988

REVISED & REPRINTED BY
CAI Technologies
 Precision Mapping Geospatial Solutions
 11 Pleasant Street, Littleton, NH 03561
 603.322.4540 - www.cai-tech.com

LEGEND

AREA SURVEYED	-----	Ac	EXEMPT PROPERTY	----- (E)
AREA CALCULATED	-----	AcC	SUBDIVISION LOT NO.	----- (L)
RECORDED DIMENSION	-----	100'	RIGHT OF WAY/ACCESS	----- (R)
RECORDED DIMENSION	-----	100'S	COMMON OWNERSHIP	----- (C)
MATCH LINE	-----			
WATER	-----			

SCALE: 1"=80'

REVISD TO: JANUARY 1, 2024

PROPERTY MAPS
HALIFAX
 MASSACHUSETTS

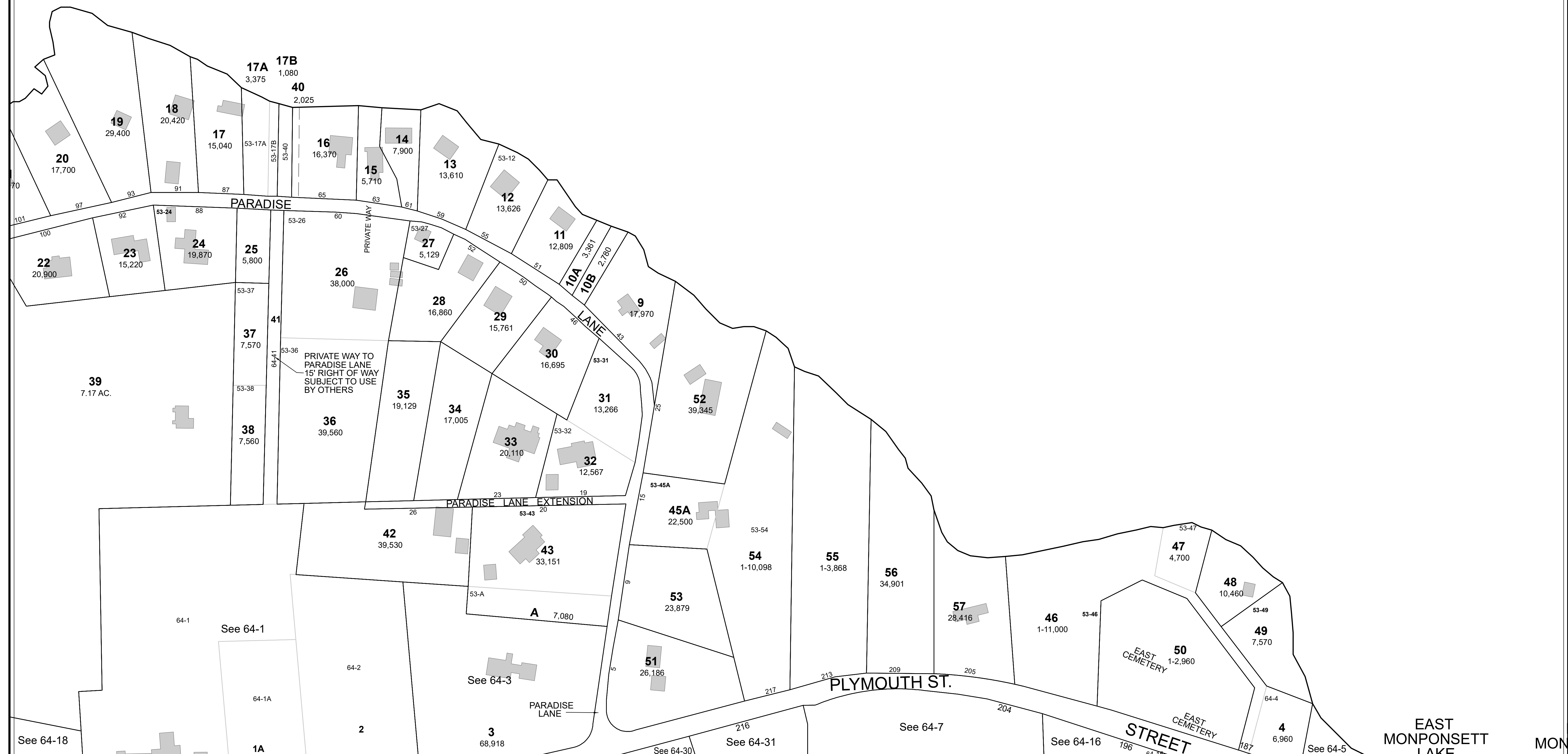
INDEX DIAGRAM

40	41	42
51	52	53
62	63	64

See 63-15
 See 63-3
 See 63-12
 See 63-11
 See 63-10
 See 64-18

MAP NO.
52

EAST MONPONSETT POND

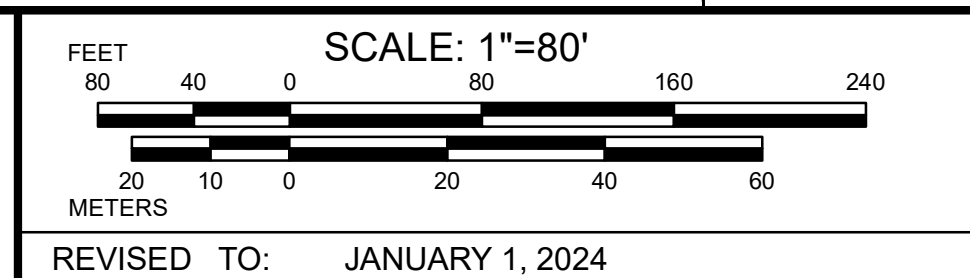


THIS MAP IS FOR ASSESSMENT PURPOSES. IT IS NOT VALID FOR LEGAL DESCRIPTION OR CONVEYANCE.
 THE HORIZONTAL DATUM IS THE MASSACHUSETTS STATE PLANE COORDINATE SYSTEM, NAD 83.
 PHOTOGRAPHY DATE: APRIL 11, 1987
 COMPLETION DATE: JUNE 1, 1988

REVISED & REPRINTED BY
CAI Technologies
 Precision Mapping Geospatial Solutions
 11 Pleasant Street, Littleton, NH 03561
 603.322.4540 - www.cai-tech.com

LEGEND
 AREA SURVEYED Ac
 AREA CALCULATED Ac
 RECORD DIMENSION 100'
 SCALED DIMENSION 100'S
 MATCH LINE ML
 WATER W

EXEMPT PROPERTY (E)
 SUBDIVISION LOT NO. (2)
 RIGHT OF WAY/ACCESS RW
 COMMON OWNERSHIP CR



PROPERTY MAPS
HALIFAX
 MASSACHUSETTS

INDEX DIAGRAM

41	42	43
52	53	54
63	64	65

MAP NO.
53

EAST MONPONSETT POND

EAST
MONPONSETT
LAKE

THIS MAP IS FOR ASSESSMENT PURPOSES. IT IS NOT VALID FOR LEGAL DESCRIPTION OR CONVEYANCE.
 THE HORIZONTAL DATUM IS THE MASSACHUSETTS STATE PLANE COORDINATE SYSTEM, NAD 83.
 PHOTOGRAPHY DATE: APRIL 11, 1987
 COMPLETION DATE: JUNE 1, 1988

REVISED & REPRINTED BY
CAI Technologies
 Precision Mapping. Geospatial Solutions.
 11 Pleasant Street, Littleton, NH 03561
 603.322.4540 - www.cai-tech.com

LEGEND

AREA SURVEYED	Ac	EXEMPT PROPERTY (E)
AREA CALCULATED	AcC	SUBDIVISION LOT NO. (2)
RECORD DIMENSION	100'	RIGHT OF WAY/ACCESS
SCALED DIMENSION	100'S	COMMON OWNERSHIP
MATCH LINE	ML		
WATER			

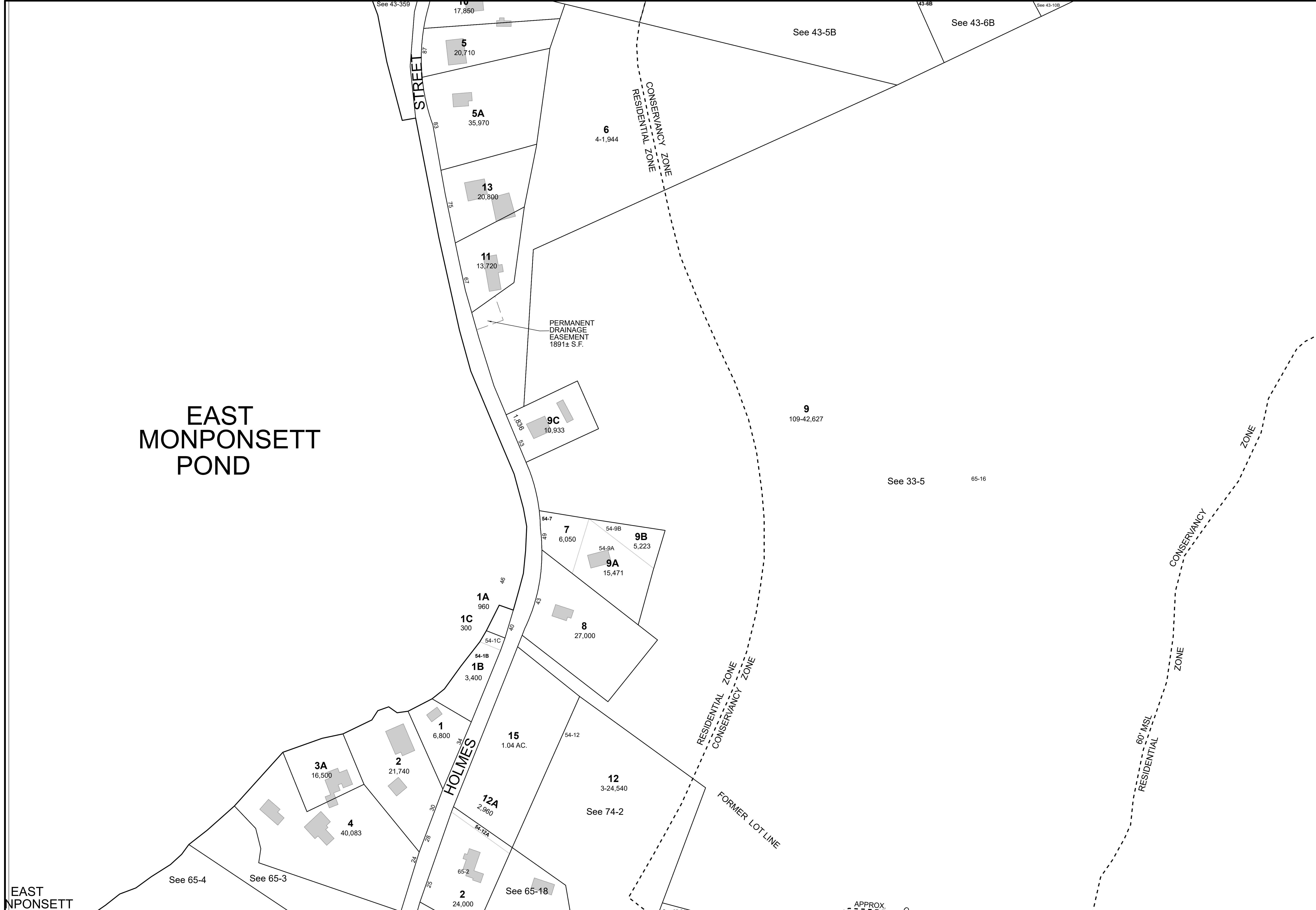
SCALE: 1"=80'
 FEET 80 0 80 160 240
 METERS 20 10 0 20 40 60
 REVISED TO: JANUARY 1, 2024

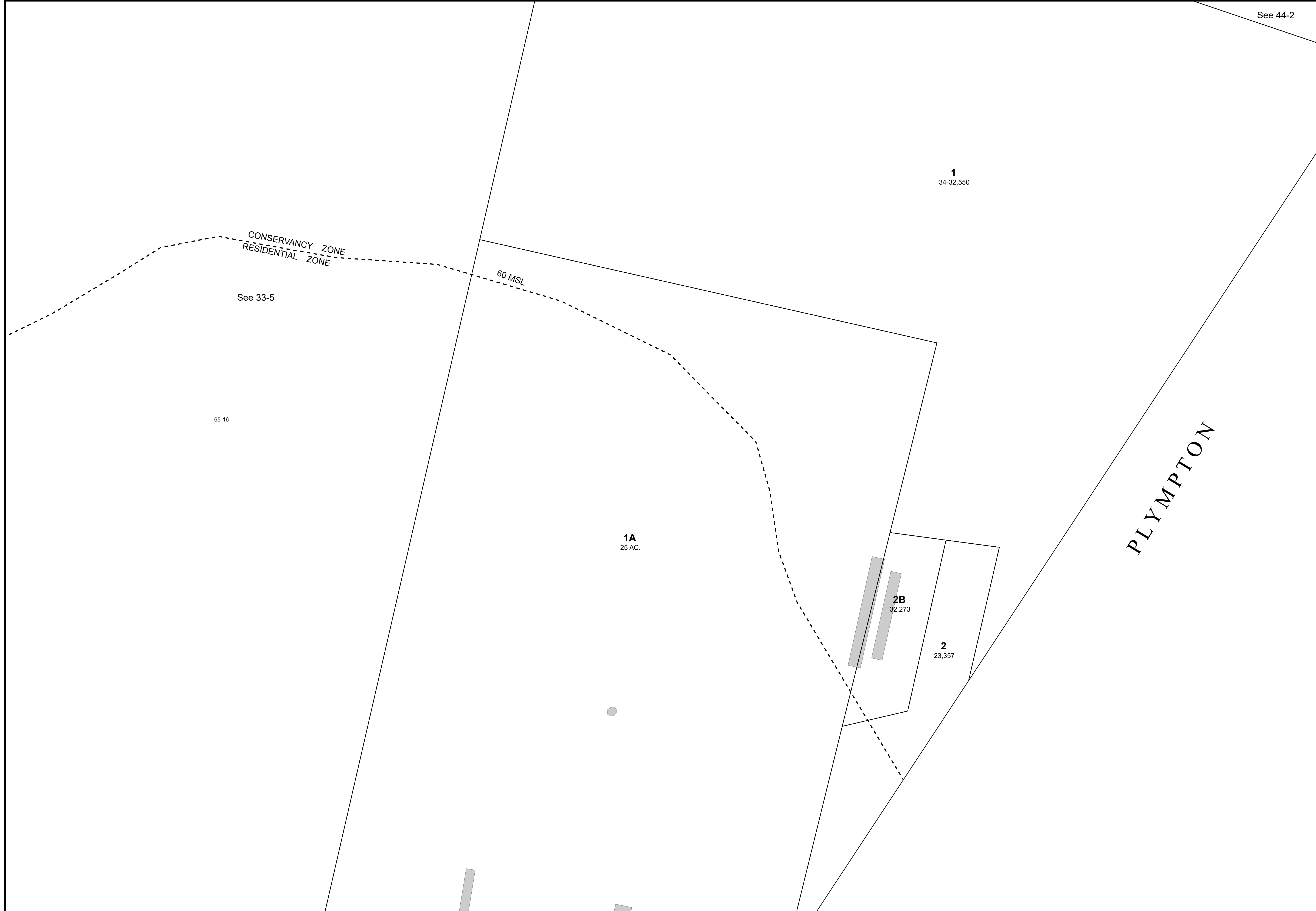
PROPERTY MAPS
HALIFAX
 MASSACHUSETTS

INDEX DIAGRAM

42	43	44
53	54	55
64	65	66

MAP NO.
54





THIS MAP IS FOR ASSESSMENT PURPOSES. IT IS NOT VALID FOR LEGAL DESCRIPTION OR CONVEYANCE.

THE HORIZONTAL DATUM IS THE MASSACHUSETTS STATE PLANE COORDINATE SYSTEM, NAD 83.

PHOTOGRAPHY DATE: APRIL 11, 1987

COMPLETION DATE: JUNE 1, 1988

REVISED & REPRINTED BY

CAI Technologies
Precision Mapping, Geospatial Solutions

11 Pleasant Street, Littleton, NH 03561
603.322.4540 - www.cai-tech.com

LEGEND

AREA SURVEYED	Ac	EXEMPT PROPERTY (E)
AREA CALCULATED	AcC	SUBDIVISION LOT NO. (2)
RECORD DIMENSION	100'	RIGHT OF WAY/ACCESS RW
SCALED DIMENSION	100'S	COMMON OWNERSHIP CR
MATCH LINE ML			
WATER			

SCALE: 1"=80'

FEET: 80 40 0 80 160 240

METERS: 20 10 0 20 40 60

REVISED TO: JANUARY 1, 2024

PROPERTY MAPS

HALIFAX

MASSACHUSETTS

INDEX DIAGRAM

43	44	45
54	55	56
65	66	

MAP NO.

55

See 44-2

CONSERV

See 55-1

S 33° 31' W

PLYMPTON

THIS MAP IS FOR ASSESSMENT PURPOSES. IT IS NOT VALID FOR LEGAL DESCRIPTION OR CONVEYANCE.

THE HORIZONTAL DATUM IS THE MASSACHUSETTS STATE PLANE COORDINATE SYSTEM, NAD 83.

PHOTOGRAPHY DATE: APRIL 11, 1987

COMPLETION DATE: JUNE 1, 1988


REVISED & REPRINTED BY



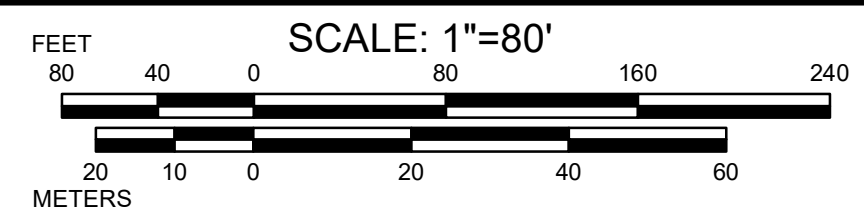
CAI Technologies
Precision Mapping. Geospatial Solutions.

11 Pleasant Street, Littleton, NH 03561
800.322.4540 - www.cai-tech.com

LEGEND

- AREA SURVEYED Ac
- AREA CALCULATED AcC
- RECORD DIMENSION 100'
- SCALED DIMENSION 100'S
- MATCH LINE ML
- WATER 
- EXEMPT PROPERTY (E)
- SUBDIVISION LOT NO. (2)
- RIGHT OF WAY/ACCESS RW
- COMMON OWNERSHIP CR

SCALE: 1"=80'



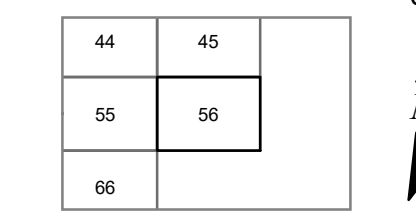
FEET: 80 40 0 80 160 240

METERS: 20 10 0 20 40 60

REVISED TO: JANUARY 1, 2024


PROPERTY MAPS
HALIFAX
MASSACHUSETTS

INDEX DIAGRAM



MAP NO.

56



THIS MAP IS FOR ASSESSMENT PURPOSES. IT IS NOT VALID FOR LEGAL DESCRIPTION OR CONVEYANCE.

THE HORIZONTAL DATUM IS THE MASSACHUSETTS STATE PLANE COORDINATE SYSTEM, NAD 83.

PHOTOGRAPHY DATE: APRIL 11, 1987

COMPLETION DATE: JUNE 1, 1988

REVISED & REPRINTED BY

CAI Technologies
Precision Mapping. Geospatial Solutions.

11 Pleasant Street, Littleton, NH 03561
603.322.4540 - www.cai-tech.com

LEGEND

AREA SURVEYED Ac	EXEMPT PROPERTY (E)
AREA CALCULATED AcC	SUBDIVISION LOT NO. (2)
RECORD DIMENSION 100'	RIGHT OF WAY/ACCESS RW
SCALED DIMENSION 100'S	COMMON OWNERSHIP CR
MATCH LINE ML	
WATER	

SCALE: 1"=80'

REVISED TO: JANUARY 1, 2024

PROPERTY MAPS

HALIFAX

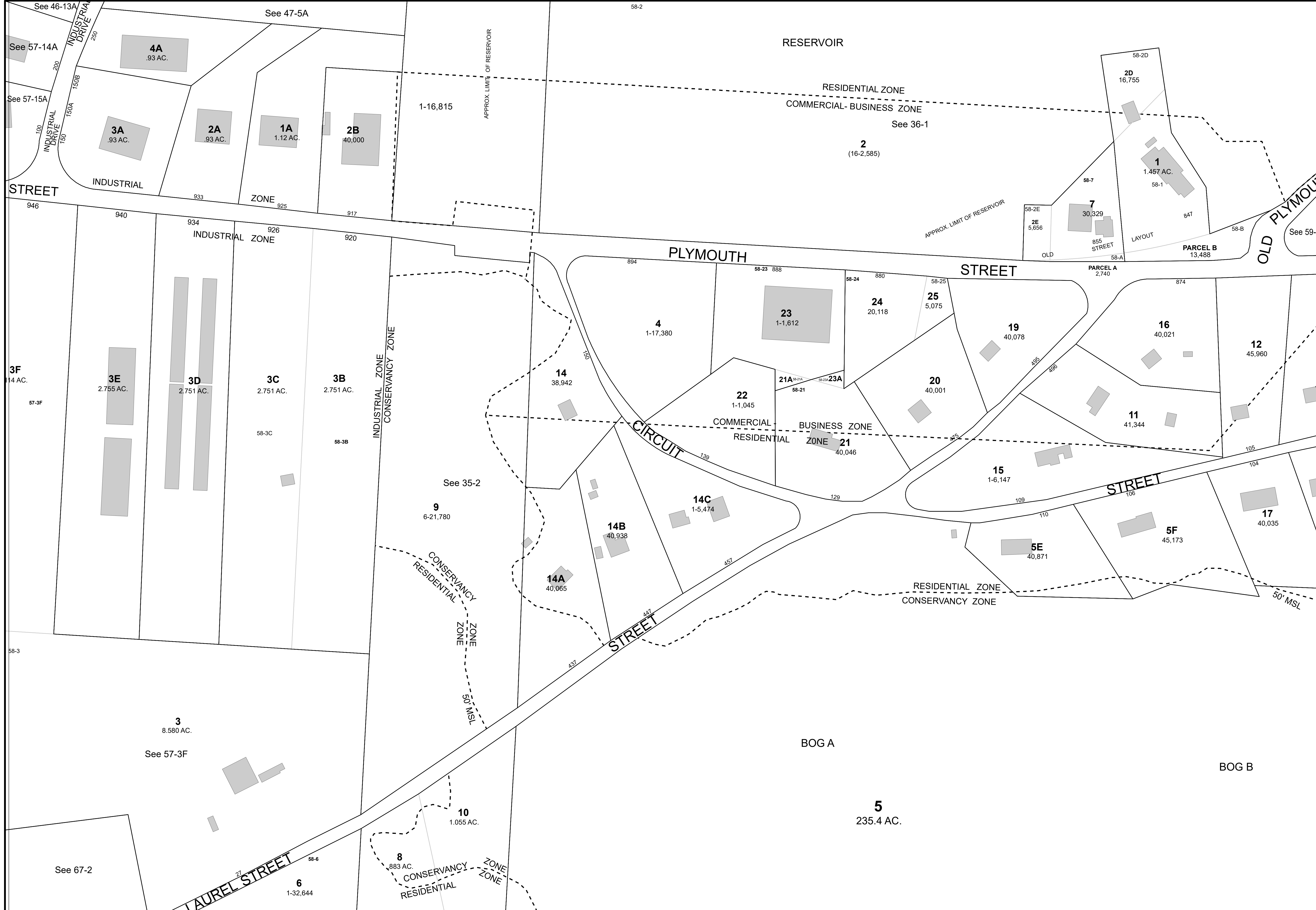
MASSACHUSETTS

INDEX DIAGRAM

46	47
57	58
67	68

MAP NO.

57



THIS MAP IS FOR ASSESSMENT PURPOSES. IT IS NOT VALID FOR LEGAL DESCRIPTION OR CONVEYANCE.
 THE HORIZONTAL DATUM IS THE MASSACHUSETTS STATE PLANE COORDINATE SYSTEM, NAD 83.
 PHOTOGRAPHY DATE: APRIL 11, 1987
 COMPLETION DATE: JUNE 1, 1988

REVISED & REPRINTED BY
CAI Technologies
 Precision Mapping. Geospatial Solutions.
 11 Pleasant Street, Littleton, NH 03561
 800.322.4540 • www.cai-tech.com

LEGEND

AREA SURVEYED	Ac	EXEMPT PROPERTY (E)
AREA CALCULATED	AcC	SUBDIVISION LOT NO. (2)
RECORDED DIMENSION	100'	RIGHT OF WAY/ACCESS
SCALED DIMENSION	100'S	COMMON OWNERSHIP
MATCH LINE	ML		
WATER			

SCALE: 1"=80'

FEET: 0 40 80 160 240
 METERS: 0 20 40 60

REVISED TO: JANUARY 1, 2024

PROPERTY MAPS
HALIFAX
 MASSACHUSETTS

INDEX DIAGRAM

46	47	48
57	58	59
67	68	69

GN

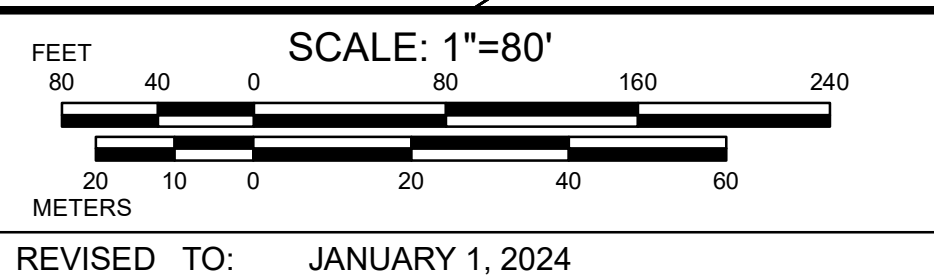
MAP NO.
58



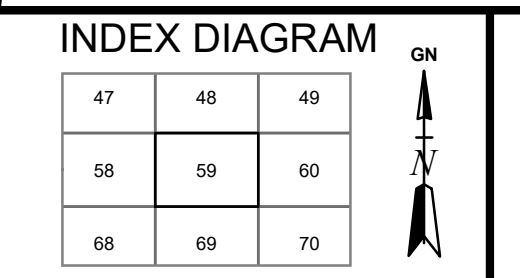
THIS MAP IS FOR ASSESSMENT PURPOSES. IT IS NOT VALID FOR LEGAL DESCRIPTION OR CONVEYANCE.
 THE HORIZONTAL DATUM IS THE MASSACHUSETTS STATE PLANE COORDINATE SYSTEM, NAD 83.
 PHOTOGRAPHY DATE: APRIL 11, 1987
 COMPLETION DATE: JUNE 1, 1988

REVISED & REPRINTED BY
CAI Technologies
 Precision Mapping, Geospatial Solutions
 11 Pleasant Street, Littleton, NH 03561
 603.322.4540 - www.cai-tech.com

LEGEND
 AREA SURVEYED Ac
 AREA CALCULATED Ac
 RECORDED DIMENSION 100'
 SCALED DIMENSION 100'S
 MATCH LINE ML
 WATER W
 EXEMPT PROPERTY (E)
 SUBDIVISION LOT NO. (2)
 RIGHT OF WAY/ACCESS RW
 COMMON OWNERSHIP CR



PROPERTY MAPS
HALIFAX
 MASSACHUSETTS



MAP NO.
59



THIS MAP IS FOR ASSESSMENT PURPOSES. IT IS NOT VALID FOR LEGAL DESCRIPTION OR CONVEYANCE.
 THE HORIZONTAL DATUM IS THE MASSACHUSETTS STATE PLANE COORDINATE SYSTEM, NAD 83.
 PHOTOGRAPHY DATE: APRIL 11, 1987
 COMPLETION DATE: JUNE 1, 1988

REVISED & REPRINTED BY
CAI Technologies
 Precision Mapping, Geospatial Solutions
 11 Pleasant Street, Littleton, NH 03561
 603.322.4540 - www.cai-tech.com

LEGEND

AREA SURVEYED	-----	Ac	EXEMPT PROPERTY	----- (E)
AREA CALCULATED	-----	Ac	SUBDIVISION LOT NO.	----- (2)
RECORD DIMENSION	-----	100'	RIGHT OF WAY/ACCESS	-----
SCALED DIMENSION	-----	100'S	COMMON OWNERSHIP	-----
MATCH LINE	-----			
WATER	-----			

SCALE: 1"=80'
 FEET 0 40 80 160 240
 METERS 0 20 40 60
 REVISED TO: JANUARY 1, 2024

PROPERTY MAPS
HALIFAX
 MASSACHUSETTS

INDEX DIAGRAM

48	49	50
59	60	61
69	70	71

 GN

MAP NO.
60



THIS MAP IS FOR ASSESSMENT PURPOSES. IT IS NOT VALID FOR LEGAL DESCRIPTION OR CONVEYANCE.

THE HORIZONTAL DATUM IS THE MASSACHUSETTS STATE PLANE COORDINATE SYSTEM, NAD 83.

PHOTOGRAPHY DATE: APRIL 11, 1987

COMPLETION DATE: JUNE 1, 1988

REVISED & REPRINTED BY

CAI Technologies
Precision Mapping, Geospatial Solutions

11 Pleasant Street, Littleton, NH 03561
603.322.4540 - www.cai-tech.com

LEGEND

AREA SURVEYED Ac	EXEMPT PROPERTY (E)
AREA CALCULATED AcC	SUBDIVISION LOT NO. (2)
RECORD DIMENSION 100'	RIGHT OF WAY/ACCESS RW
SCALED DIMENSION 100'S	COMMON OWNERSHIP CR
MATCH LINE ML		
WATER		

SCALE: 1"=80'

FEET: 80 40 0 80 160 240

METERS: 20 10 0 20 40 60

REVISED TO: JANUARY 1, 2024

PROPERTY MAPS

HALIFAX

MASSACHUSETTS

INDEX DIAGRAM

49	50	51
60	61	62
70	71	72

MAP NO.

61



THIS MAP IS FOR ASSESSMENT PURPOSES. IT IS NOT VALID FOR LEGAL DESCRIPTION OR CONVEYANCE.
 THE HORIZONTAL DATUM IS THE MASSACHUSETTS STATE PLANE COORDINATE SYSTEM, NAD 83.
 PHOTOGRAPHY DATE: APRIL 11, 1987
 COMPLETION DATE: JUNE 1, 1988

REVISED & REPRINTED BY
CAI Technologies
 Precision Mapping Geospatial Solutions
 11 Pleasant Street, Littleton, NH 03561
 603.322.4540 - www.cai-tech.com

LEGEND
 AREA SURVEYED Ac
 AREA CALCULATED Ac
 RECORDED DIMENSION 100'
 SCALED DIMENSION 100'S
 MATCH LINE ML
 WATER W

EXEMPT PROPERTY (E)
 SUBDIVISION LOT NO. (2)
 RIGHT OF WAY/ACCESS (RW)
 COMMON OWNERSHIP (CR)

SCALE: 1"=80'
 FEET 80 0 80 160 240
 METERS 20 0 20 40 60
 REVISED TO: JANUARY 1, 2024

PROPERTY MAPS
HALIFAX
 MASSACHUSETTS

INDEX DIAGRAM

50	51	52
61	62	63
71	72	73

MAP NO.
62



THIS MAP IS FOR ASSESSMENT PURPOSES. IT IS NOT VALID FOR LEGAL DESCRIPTION OR CONVEYANCE.
 THE HORIZONTAL DATUM IS THE MASSACHUSETTS STATE PLANE COORDINATE SYSTEM, NAD 83.
 PHOTOGRAPHY DATE: APRIL 11, 1987
 COMPLETION DATE: JUNE 1, 1988

REVISED & REPRINTED BY
CAI Technologies
 Precision Mapping, Geospatial Solutions
 11 Pleasant Street, Littleton, NH 03561
 603.322.4540 - www.cai-tech.com

LEGEND

AREA SURVEYED	Ac	EXEMPT PROPERTY (E)
AREA CALCULATED	AcC	SUBDIVISION LOT NO. (2)
RECORD DIMENSION	100'	RIGHT OF WAY/ACCESS (R)
SCALED DIMENSION	100'S	COMMON OWNERSHIP (C)
MATCH LINE			
WATER			

SCALE: 1"=80'

FEET: 0 40 80 160 240
 METERS: 0 20 40 60

REVISED TO: JANUARY 1, 2024

PROPERTY MAPS
HALIFAX
 MASSACHUSETTS

INDEX DIAGRAM

51	52	53
62	63	64
72	73	74

MAP NO.
63



THIS MAP IS FOR ASSESSMENT PURPOSES. IT IS NOT VALID FOR LEGAL DESCRIPTION OR CONVEYANCE.
 THE HORIZONTAL DATUM IS THE MASSACHUSETTS STATE PLANE COORDINATE SYSTEM, NAD 83.
 PHOTOGRAPHY DATE: APRIL 11, 1987
 COMPLETION DATE: JUNE 1, 1988

REVISED & REPRINTED BY
CAI Technologies
 Precision Mapping, Geospatial Solutions
 11 Pleasant Street, Littleton, NH 03561
 603.322.4540 • www.cai-tech.com

LEGEND

AREA SURVEYED Ac	EXEMPT PROPERTY (E)
AREA CALCULATED AcC	SUBDIVISION LOT NO. (2)
RECORD DIMENSION 100'	RIGHT OF WAY/ACCESS RW
SCALED DIMENSION 100'S	COMMON OWNERSHIP CR
MATCH LINE ML		
WATER		

SCALE: 1"=80'

FEET: 0 40 80 160 240
 METERS: 0 20 40 60

REVISED TO: JANUARY 1, 2024

PROPERTY MAPS
HALIFAX
 MASSACHUSETTS

INDEX DIAGRAM

52	53	54
63	64	65
73	74	75

MAP NO.
64

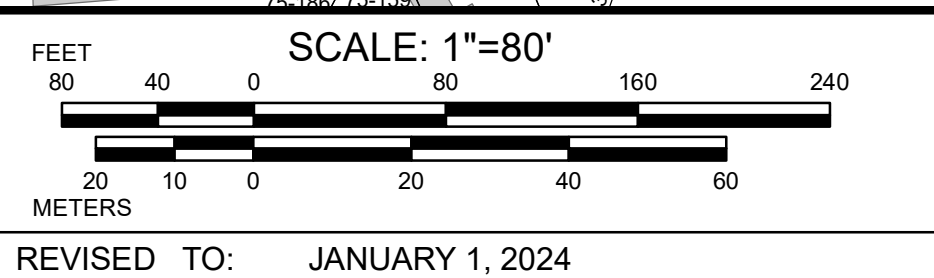


THIS MAP IS FOR ASSESSMENT PURPOSES. IT IS NOT VALID FOR LEGAL DESCRIPTION OR CONVEYANCE.
 THE HORIZONTAL DATUM IS THE MASSACHUSETTS STATE PLANE COORDINATE SYSTEM, NAD 83.
 PHOTOGRAPHY DATE: APRIL 11, 1987
 COMPLETION DATE: JUNE 1, 1988

REVISED & REPRINTED BY
CAI Technologies
 Precision Mapping Geospatial Solutions
 11 Pleasant Street, Littleton, NH 03561
 603.322.4540 - www.cai-tech.com

LEGEND

AREA SURVEYED	-----	Ac	EXEMPT PROPERTY	----- (E)
AREA CALCULATED	-----	Ac	SUBDIVISION LOT NO.	----- (L)
RECORD DIMENSION	-----	100'	RIGHT OF WAY/ACCESS	----- (RW)
SCALED DIMENSION	-----	100'S	COMMON OWNERSHIP	----- (CO)
MATCH LINE	-----			
WATER	-----			



PROPERTY MAPS
HALIFAX
 MASSACHUSETTS

INDEX DIAGRAM

53	54	55
64	65	66
74	75	76

MAP NO.
65



THIS MAP IS FOR ASSESSMENT PURPOSES. IT IS NOT VALID FOR LEGAL DESCRIPTION OR CONVEYANCE.

THE HORIZONTAL DATUM IS THE MASSACHUSETTS STATE PLANE COORDINATE SYSTEM, NAD 83.

PHOTOGRAPHY DATE: APRIL 11, 1987

COMPLETION DATE: JUNE 1, 1988

REVISED & REPRINTED BY

CAI Technologies
Precision Mapping, Geospatial Solutions

11 Pleasant Street, Littleton, NH 03561
800.322.4540 - www.cai-tech.com

LEGEND

AREA SURVEYED AC	EXEMPT PROPERTY (E)
AREA CALCULATED AC	SUBDIVISION LOT NO. (2)
RECORD DIMENSION 100'	RIGHT OF WAY/ACCESS RW
SCALED DIMENSION 100'S	COMMON OWNERSHIP CR
MATCH LINE ML		
WATER		

SCALE: 1"=80'

FEET 80 0 80 160 240

METERS 20 0 20 40 60

REVISED TO: JANUARY 1, 2024

PROPERTY MAPS

HALIFAX

MASSACHUSETTS


INDEX DIAGRAM

54	55	56
65	66	
75	76	

GN

MAP NO.

66



THIS MAP IS FOR ASSESSMENT PURPOSES. IT IS NOT VALID FOR LEGAL DESCRIPTION OR CONVEYANCE.

THE HORIZONTAL DATUM IS THE MASSACHUSETTS STATE PLANE COORDINATE SYSTEM, NAD 83.

PHOTOGRAPHY DATE: APRIL 11, 1987

COMPLETION DATE: JUNE 1, 1988

REVISED & REPRINTED BY

CAI Technologies
Precision Mapping. Geospatial Solutions.

11 Pleasant Street, Littleton, NH 03561
603.322.4540 - www.cai-tech.com

LEGEND

AREA SURVEYED Ac	EXEMPT PROPERTY (E)
AREA CALCULATED AcC	SUBDIVISION LOT NO. (2)
RECORD DIMENSION 100'	RIGHT OF WAY/ACCESS RW
SCALED DIMENSION 100'S	COMMON OWNERSHIP CR
MATCH LINE ML	
WATER	

SCALE: 1"=80'

FEET: 80 40 0 80 160 240

METERS: 20 10 0 20 40 60

REVISED TO: JANUARY 1, 2024

PROPERTY MAPS

HALIFAX

MASSACHUSETTS

INDEX DIAGRAM

57	58
67	68
77	78

GN

MAP NO.

67

See 67-2
 ZONE
 LAUREL STREET
 ZONE



THIS MAP IS FOR ASSESSMENT PURPOSES. IT IS NOT VALID FOR LEGAL DESCRIPTION OR CONVEYANCE.
 THE HORIZONTAL DATUM IS THE MASSACHUSETTS STATE PLANE COORDINATE SYSTEM, NAD 83.
 PHOTOGRAPHY DATE: APRIL 11, 1987
 COMPLETION DATE: JUNE 1, 1988

REVISED & REPRINTED BY
CAI Technologies
 Precision Mapping, Geospatial Solutions
 11 Pleasant Street, Littleton, NH 03561
 603.322.4540 - www.cai-tech.com

LEGEND

- AREA SURVEYED Ac
- AREA CALCULATED Ac
- RECORD DIMENSION 100'
- SCALED DIMENSION 100'S
- MATCH LINE ML
- WATER W
- EXEMPT PROPERTY (E)
- SUBDIVISION LOT NO. (2)
- RIGHT OF WAY/ACCESS RW
- COMMON OWNERSHIP CR

SCALE: 1"=80'

FEET: 0 40 80 160 240

METERS: 0 20 40 60

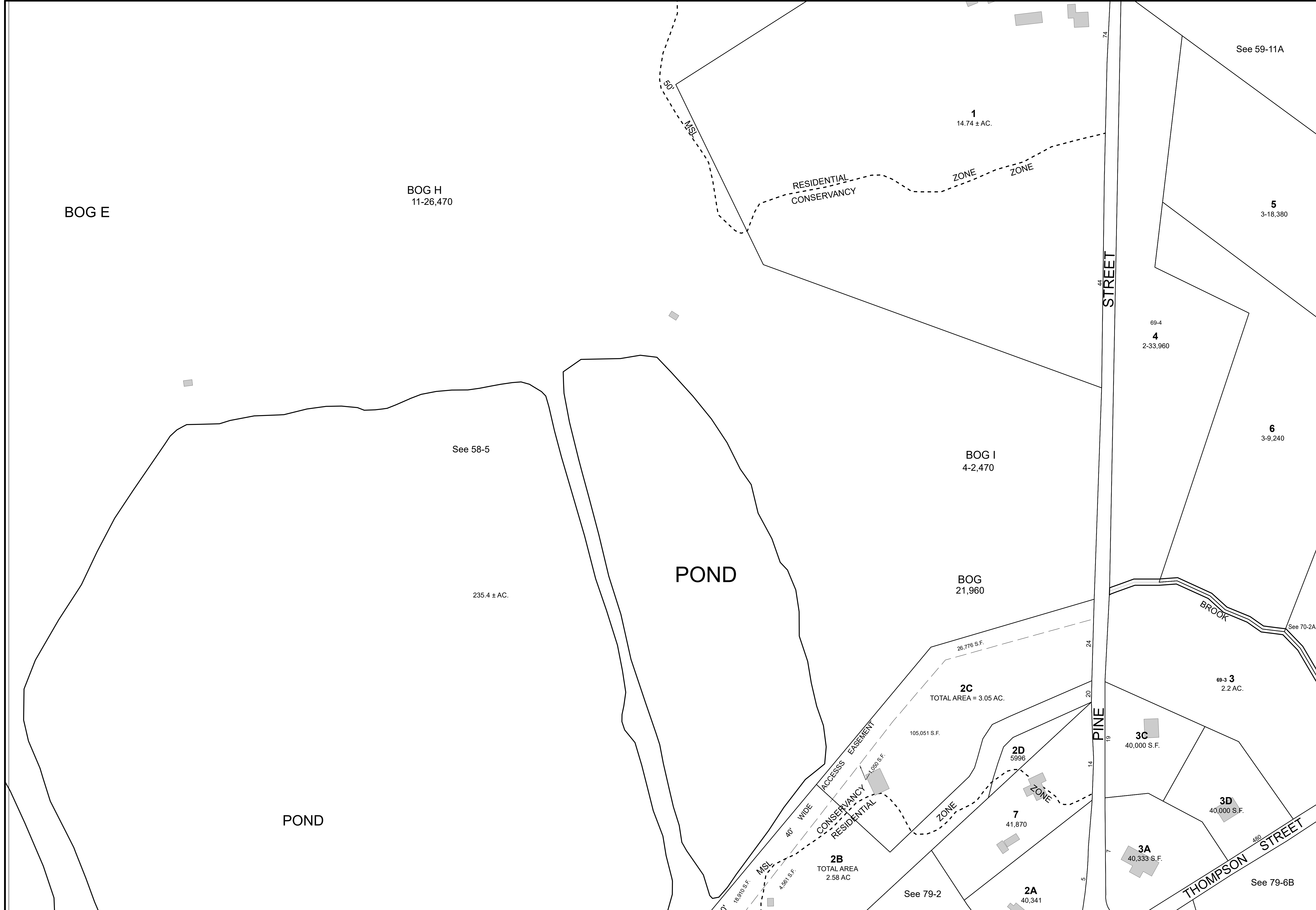
REVISED TO: JANUARY 1, 2024

PROPERTY MAPS
HALIFAX
 MASSACHUSETTS

INDEX DIAGRAM

57	58	59
67	68	69
77	78	79

MAP NO.
68



THIS MAP IS FOR ASSESSMENT PURPOSES. IT IS NOT VALID FOR LEGAL DESCRIPTION OR CONVEYANCE.
 THE HORIZONTAL DATUM IS THE MASSACHUSETTS STATE PLANE COORDINATE SYSTEM, NAD 83.
 PHOTOGRAPHY DATE: APRIL 11, 1987
 COMPLETION DATE: JUNE 1, 1988

REVISED & REPRINTED BY
CAI Technologies
 Precision Mapping Geospatial Solutions
 11 Pleasant Street, Littleton, NH 03561
 603.322.4540 - www.cai-tech.com

LEGEND

- AREA SURVEYED Ac
- AREA CALCULATED Ac
- RECORD DIMENSION 100'
- SCALED DIMENSION 100'S
- MATCH LINE ML
- WATER WATER
- EXEMPT PROPERTY (E)
- SUBDIVISION LOT NO. (2)
- RIGHT OF WAY/ACCESS RW/CR
- COMMON OWNERSHIP CO

SCALE: 1"=80'

FEET: 80 0 80 160 240
 METERS: 20 10 0 20 40 60

REVISED TO: JANUARY 1, 2024

PROPERTY MAPS
HALIFAX
 MASSACHUSETTS

INDEX DIAGRAM

58	59	60
68	69	70
78	79	80

GN

MAP NO.
69



THIS MAP IS FOR ASSESSMENT PURPOSES. IT IS NOT VALID FOR LEGAL DESCRIPTION OR CONVEYANCE.
 THE HORIZONTAL DATUM IS THE MASSACHUSETTS STATE PLANE COORDINATE SYSTEM, NAD 83.
 PHOTOGRAPHY DATE: APRIL 11, 1987
 COMPLETION DATE: JUNE 1, 1988

REVISED & REPRINTED BY
CAI Technologies
 Precision Mapping Geospatial Solutions
 11 Pleasant Street, Littleton, NH 03561
 603.322.4540 • www.cai-tech.com

LEGEND

AREA SURVEYED Ac	EXEMPT PROPERTY (E)
AREA CALCULATED AcC	SUBDIVISION LOT NO. (2)
RECORDED DIMENSION 100'	RIGHT OF WAY/ACCESS RW
SCALED DIMENSION 100'S	COMMON OWNERSHIP CR
MATCH LINE ML		
WATER		

SCALE: 1"=80'

FEET: 0 40 80 160 240
 METERS: 0 20 40 60

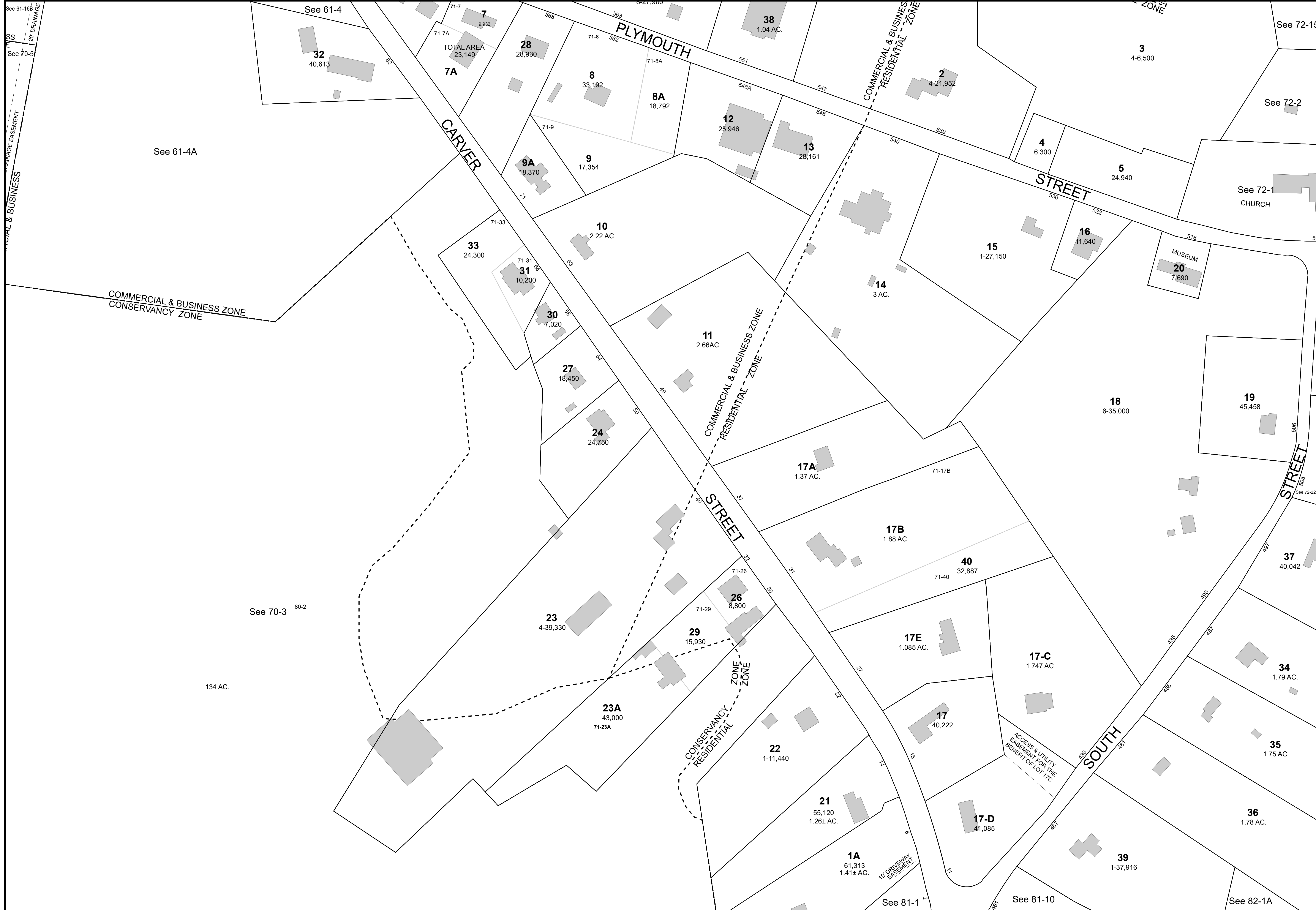
REVISED TO: JANUARY 1, 2024

PROPERTY MAPS
HALIFAX
 MASSACHUSETTS

INDEX DIAGRAM

59	60	61
69	70	71
79	80	81

MAP NO.
70



THIS MAP IS FOR ASSESSMENT PURPOSES. IT IS NOT VALID FOR LEGAL DESCRIPTION OR CONVEYANCE.

THE HORIZONTAL DATUM IS THE MASSACHUSETTS STATE PLANE COORDINATE SYSTEM, NAD 83.

PHOTOGRAPHY DATE: APRIL 11, 1987

COMPLETION DATE: JUNE 1, 1988

REVISED & REPRINTED BY

CAI Technologies
Precision Mapping Geospatial Solutions

11 Pleasant Street, Littleton, NH 03561
800.322.4540 • www.cai-tech.com

LEGEND

AREA SURVEYED AC	EXEMPT PROPERTY (E)
AREA CALCULATED AC	SUBDIVISION LOT NO. (2)
RECORDED DIMENSION 100'	RIGHT OF WAY/ACCESS RW
SCALED DIMENSION 100'S	COMMON OWNERSHIP CR
MATCH LINE ML		
WATER		

SCALE: 1"=80'

FEET: 0 80 160 240

METERS: 0 20 40 60

REVISED TO: JANUARY 1, 2024

PROPERTY MAPS

HALIFAX

MASSACHUSETTS

INDEX DIAGRAM

60	61	62
70	71	72
80	81	82

MAP NO.

71



THIS MAP IS FOR ASSESSMENT PURPOSES. IT IS NOT VALID FOR LEGAL DESCRIPTION OR CONVEYANCE.

THE HORIZONTAL DATUM IS THE MASSACHUSETTS STATE PLANE COORDINATE SYSTEM, NAD 83.

PHOTOGRAPHY DATE: APRIL 11, 1987

COMPLETION DATE: JUNE 1, 1988

REVISED & REPRINTED BY

CAI Technologies
Precision Mapping Geospatial Solutions

11 Pleasant Street, Littleton, NH 03561
603.322.4540 - www.cai-tech.com

LEGEND

AREA SURVEYED Ac	EXEMPT PROPERTY (E)
AREA CALCULATED AcC	SUBDIVISION LOT NO. (2)
RECORD DIMENSION 100'	RIGHT OF WAY/ACCESS RW
SCALED DIMENSION 100'S	COMMON OWNERSHIP CR
MATCH LINE ML		
WATER		

SCALE: 1"=80'

FEET: 80 40 0 80 160 240

METERS: 20 10 0 20 40 60

REVISED TO: JANUARY 1, 2024

PROPERTY MAPS

HALIFAX

MASSACHUSETTS

INDEX DIAGRAM

61	62	63
71	72	73
81	82	83

GN

MAP NO.

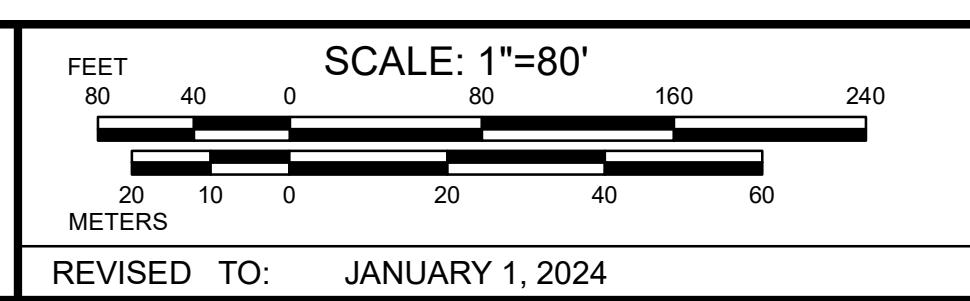
72



THIS MAP IS FOR ASSESSMENT PURPOSES. IT IS NOT VALID FOR LEGAL DESCRIPTION OR CONVEYANCE.
 THE HORIZONTAL DATUM IS THE MASSACHUSETTS STATE PLANE COORDINATE SYSTEM, NAD 83.
 PHOTOGRAPHY DATE: APRIL 11, 1987
 COMPLETION DATE: JUNE 1, 1988

REVISED & REPRINTED BY
CAI Technologies
 Precision Mapping, Geospatial Solutions
 11 Pleasant Street, Littleton, NH 03561
 603.322.4540 - www.cai-tech.com

LEGEND
 AREA SURVEYED Ac
 AREA CALCULATED Ac
 RECORD DIMENSION 100'
 SCALED DIMENSION 100'S
 MATCH LINE ML
 WATER W
 EXEMPT PROPERTY (E)
 SUBDIVISION LOT NO. (2)
 RIGHT OF WAY/ACCESS RW
 COMMON OWNERSHIP CR



PROPERTY MAPS
HALIFAX
 MASSACHUSETTS

INDEX DIAGRAM

62	63	64
72	73	74
82	83	84

MAP NO.
73



THIS MAP IS FOR ASSESSMENT PURPOSES. IT IS NOT VALID FOR LEGAL DESCRIPTION OR CONVEYANCE.
 THE HORIZONTAL DATUM IS THE MASSACHUSETTS STATE PLANE COORDINATE SYSTEM, NAD 83.
 PHOTOGRAPHY DATE: APRIL 11, 1987
 COMPLETION DATE: JUNE 1, 1988

REVISED & REPRINTED BY
CAI Technologies
 Precision Mapping, Geospatial Solutions
 11 Pleasant Street, Littleton, NH 03561
 603.322.4540 - www.cai-tech.com

LEGEND

AREA SURVEYED	Ac	EXEMPT PROPERTY (E)
AREA CALCULATED	Ac	SUBDIVISION LOT NO. (2)
RECORD DIMENSION	100'	RIGHT OF WAY/ACCESS
SCALED DIMENSION	100'S	COMMON OWNERSHIP
MATCH LINE			
WATER			

SCALE: 1"=80'

FEET: 80 0 80 160 240

METERS: 20 0 20 40 60

REVISED TO: JANUARY 1, 2024

PROPERTY MAPS
HALIFAX
 MASSACHUSETTS

INDEX DIAGRAM

63	64	65
73	74	75
83	84	85

MAP NO.
74



THIS MAP IS FOR ASSESSMENT PURPOSES. IT IS NOT VALID FOR LEGAL DESCRIPTION OR CONVEYANCE.
 THE HORIZONTAL DATUM IS THE MASSACHUSETTS STATE PLANE COORDINATE SYSTEM, NAD 83.
 PHOTOGRAPHY DATE: APRIL 11, 1987
 COMPLETION DATE: JUNE 1, 1988

REVISED & REPRINTED BY
CAI Technologies
 Precision Mapping Geospatial Solutions
 11 Pleasant Street, Littleton, NH 03561
 603.322.4540 - www.cai-tech.com

LEGEND

AREA SURVEYED	-----	Ac	EXEMPT PROPERTY	----- (E)
AREA CALCULATED	-----	AcC	SUBDIVISION LOT NO.	----- (2)
RECORD DIMENSION	-----	100'	RIGHT OF WAY/ACCESS	----- (RW)
SCALED DIMENSION	-----	100'S	COMMON OWNERSHIP	----- (CR)
MATCH LINE	-----			
WATER	-----			

SCALE: 1"=80'

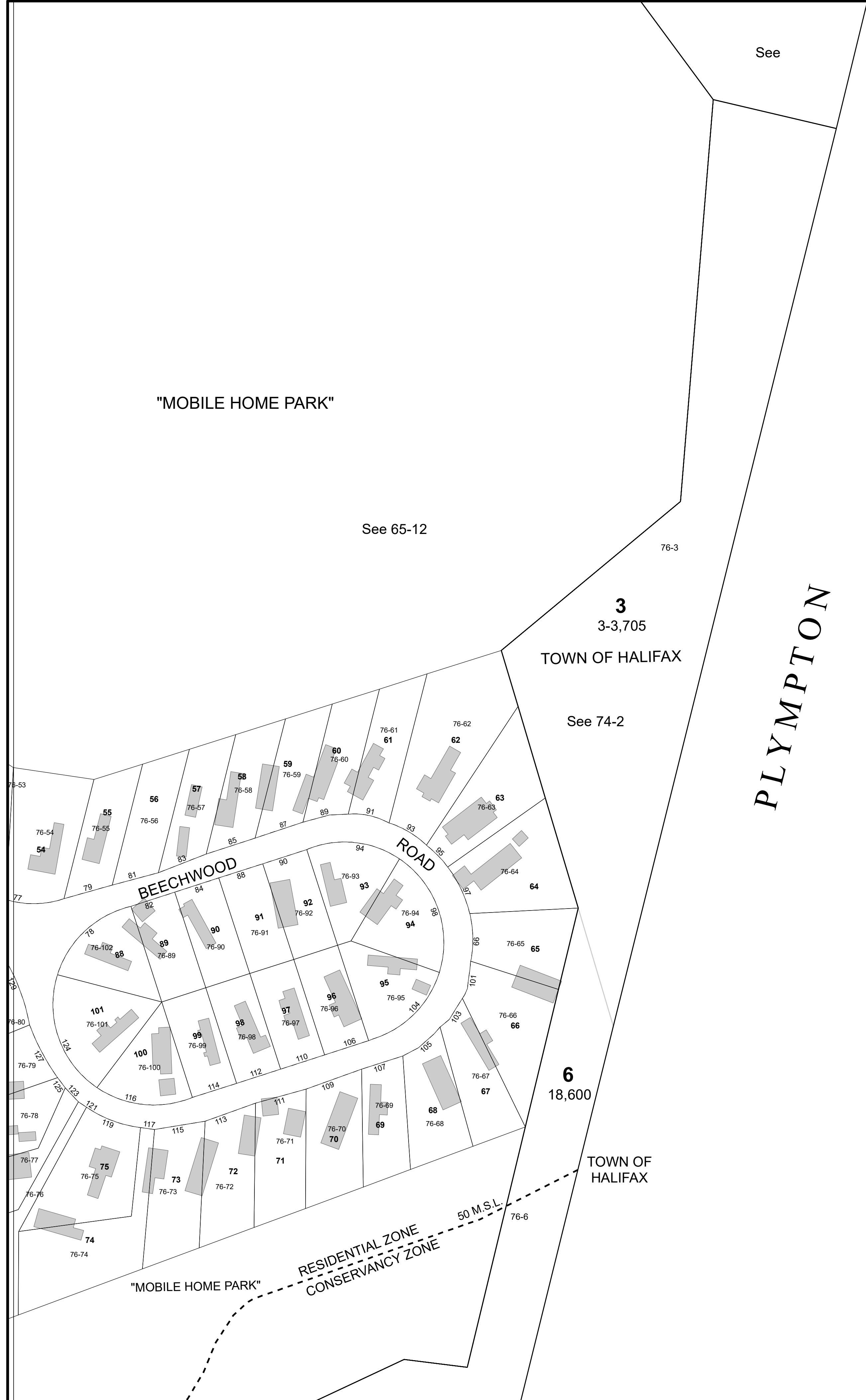
REVISÉ TO: JANUARY 1, 2024

PROPERTY MAPS
HALIFAX
 MASSACHUSETTS

INDEX DIAGRAM

64	65	66
74	75	76
84	85	86

MAP NO.
75



THIS MAP IS FOR ASSESSMENT PURPOSES. IT IS NOT VALID FOR LEGAL DESCRIPTION OR CONVEYANCE.
 THE HORIZONTAL DATUM IS THE MASSACHUSETTS STATE PLANE COORDINATE SYSTEM, NAD 83.
 PHOTOGRAPHY DATE: APRIL 11, 1987
 COMPLETION DATE: JUNE 1, 1988

REVISED & REPRINTED BY
CAI Technologies
 Precision Mapping | Geospatial Solutions
 11 Pleasant Street, Littleton, NH 03561
 603.322.4540 • www.cai-tech.com

LEGEND

AREA SURVEYED Ac	EXEMPT PROPERTY (E)
AREA CALCULATED AcC	SUBDIVISION LOT NO. (2)
RECORD DIMENSION 100'	RIGHT OF WAY/ACCESS RW
SCALED DIMENSION 100'S	COMMON OWNERSHIP CR
MATCH LINE ML		
WATER		

SCALE: 1"=80'

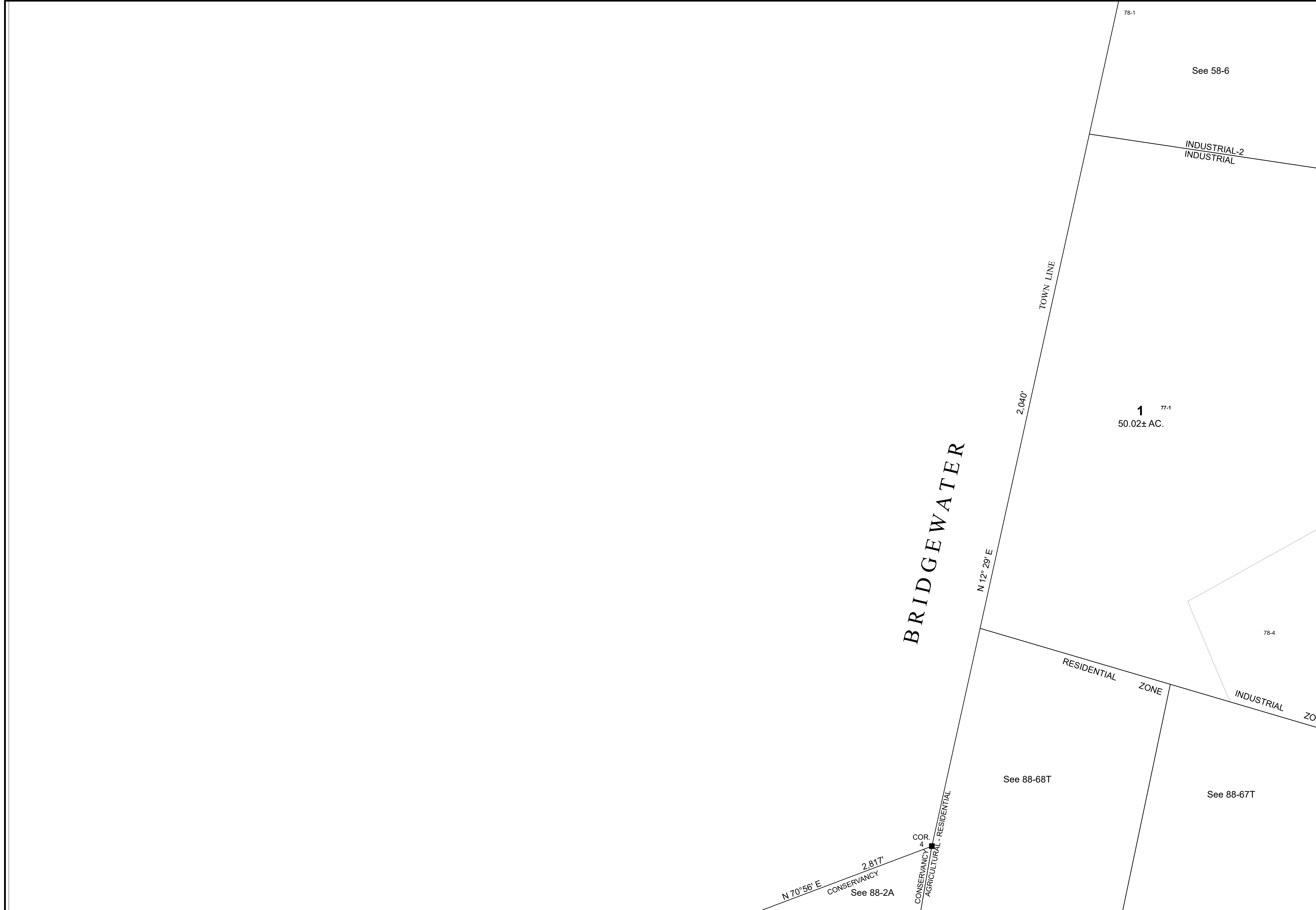
FEET: 80 40 0 80 160 240
 METERS: 20 10 0 20 40 60
 REVISED TO: JANUARY 1, 2024

PROPERTY MAPS
HALIFAX
 MASSACHUSETTS

INDEX DIAGRAM

GN

MAP NO.
76



THIS MAP IS FOR ASSESSMENT PURPOSES. IT IS NOT VALID FOR LEGAL DESCRIPTION OR CONVEYANCE.

THE HORIZONTAL DATUM IS THE MASSACHUSETTS STATE PLANE COORDINATE SYSTEM, NAD 83.

PHOTOGRAPHY DATE: APRIL 11, 1987

COMPLETION DATE: JUNE 1, 1988

REVISED & REPRINTED BY

CAI Technologies
Precision Mapping. Geospatial Solutions.

11 Pleasant Street, Littleton, NH 03561
603.322.4540 - www.cai-tech.com

LEGEND

AREA SURVEYED	Ac	EXEMPT PROPERTY	(E)
AREA CALCULATED	AcC	SUBDIVISION LOT NO.	(2)
RECORD DIMENSION	100'	RIGHT OF WAY/ACCESS	RW
SCALED DIMENSION	100'S	COMMON OWNERSHIP	CR
MATCH LINE	ML		
WATER			

SCALE: 1"=80'

FEET: 80 40 0 80 160 240

METERS: 20 10 0 20 40 60

REVISED TO: JANUARY 1, 2024

PROPERTY MAPS

HALIFAX

MASSACHUSETTS

INDEX DIAGRAM

	67	68
	77	78
87	88	89

GN

MAP NO.

77



THIS MAP IS FOR ASSESSMENT PURPOSES. IT IS NOT VALID FOR LEGAL DESCRIPTION OR CONVEYANCE.
 THE HORIZONTAL DATUM IS THE MASSACHUSETTS STATE PLANE COORDINATE SYSTEM, NAD 83.
 PHOTOGRAPHY DATE: APRIL 11, 1987
 COMPLETION DATE: JUNE 1, 1988

REVISED & REPRINTED BY
CAI Technologies
 Precision Mapping, Geospatial Solutions
 11 Pleasant Street, Littleton, NH 03561
 603.322.4540 - www.cai-tech.com

LEGEND

AREA SURVEYED	Ac	EXEMPT PROPERTY (E)
AREA CALCULATED	AcC	SUBDIVISION LOT NO. (2)
RECORD DIMENSION	100'	RIGHT OF WAY/ACCESS
SCALED DIMENSION	100'S	COMMON OWNERSHIP
MATCH LINE			
WATER			

SCALE: 1"=80'

FEET: 0 40 80 160 240
 METERS: 0 20 40 60

REVISED TO: JANUARY 1, 2024

PROPERTY MAPS
HALIFAX
 MASSACHUSETTS

INDEX DIAGRAM

67	68	69
77	78	79
88	89	90

MAP NO.
78



THIS MAP IS FOR ASSESSMENT PURPOSES. IT IS NOT VALID FOR LEGAL DESCRIPTION OR CONVEYANCE.
 THE HORIZONTAL DATUM IS THE MASSACHUSETTS STATE PLANE COORDINATE SYSTEM, NAD 83.
 PHOTOGRAPHY DATE: APRIL 11, 1987
 COMPLETION DATE: JUNE 1, 1988

REVISED & REPRINTED BY
CAI Technologies
 Precision Mapping. Geospatial Solutions.
 11 Pleasant Street, Littleton, NH 03561
 603.322.4540 • www.cai-tech.com

LEGEND

AREA SURVEYED	Ac	EXEMPT PROPERTY (E)
AREA CALCULATED	AcC	SUBDIVISION LOT NO. (2)
RECORD DIMENSION	100'	RIGHT OF WAY/ACCESS
SCALED DIMENSION	100'S	COMMON OWNERSHIP
MATCH LINE			
WATER			

SCALE: 1"=80'

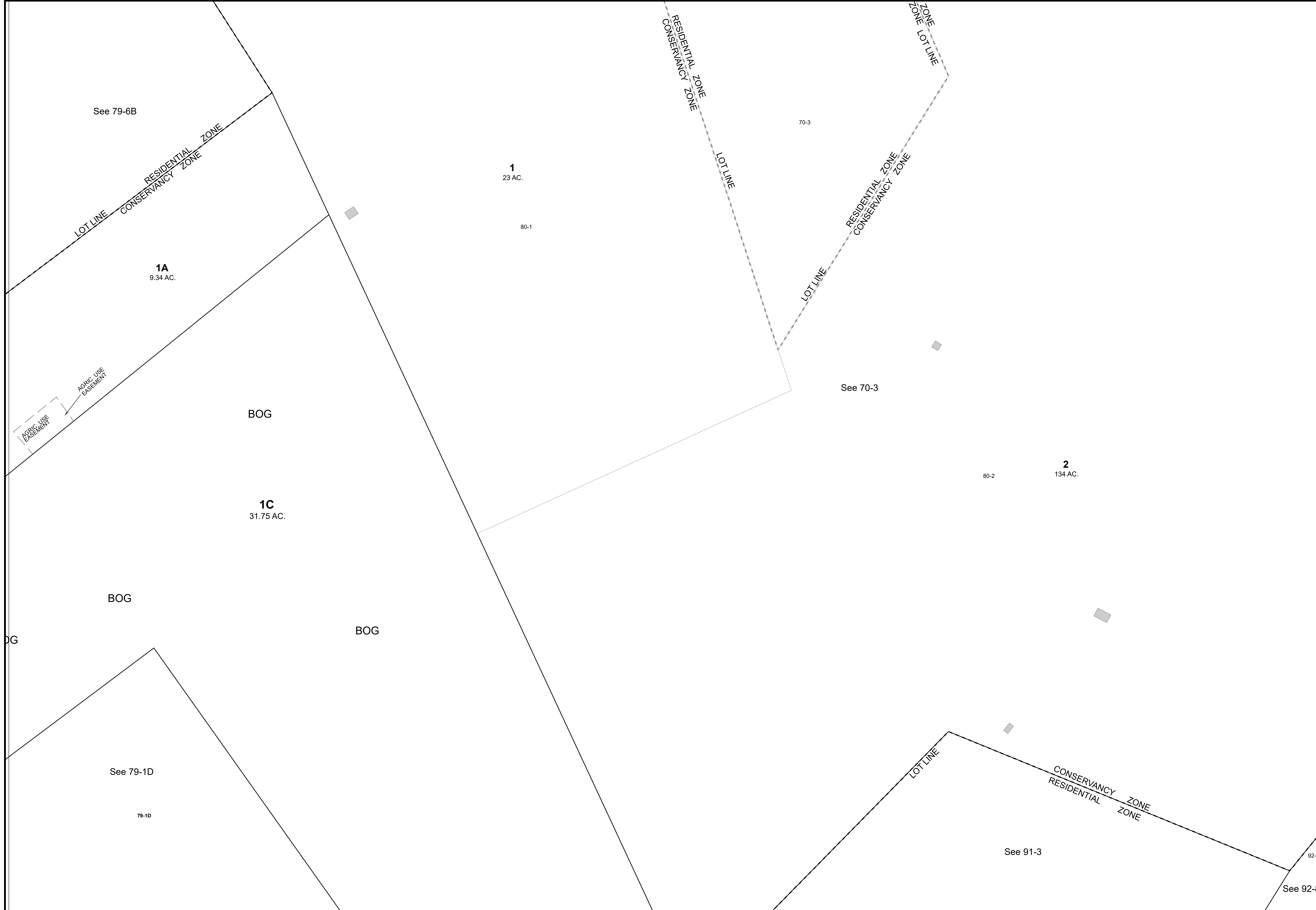
REVISD TO: JANUARY 1, 2024

PROPERTY MAPS
HALIFAX
 MASSACHUSETTS

INDEX DIAGRAM

68	69	70
78	79	80
88	89	91

MAP NO.
79



THIS MAP IS FOR ASSESSMENT PURPOSES. IT IS NOT VALID FOR LEGAL DESCRIPTION OR CONVEYANCE.
 THE HORIZONTAL DATUM IS THE MASSACHUSETTS STATE PLANE COORDINATE SYSTEM, NAD 83.
 PHOTOGRAPHY DATE: APRIL 11, 1987
 COMPLETION DATE: JUNE 1, 1988

REVISED & REPRINTED BY
CAI Technologies
 Precision Mapping, Geospatial Solutions
 11 Pleasant Street, Littleton, NH 03561
 603.322.4540 - www.cai-tech.com

LEGEND

AREA SURVEYED Ac	EXEMPT PROPERTY (E)
AREA CALCULATED AcC	SUBDIVISION LOT NO. (2)
RECORD DIMENSION 100'	RIGHT OF WAY/ACCESS RW
SCALED DIMENSION 100'S	COMMON OWNERSHIP CR
MATCH LINE ML		
WATER		

SCALE: 1"=80'

FEET: 80 40 0 80 160 240

METERS: 20 10 0 20 40 60

REVISED TO: JANUARY 1, 2024

PROPERTY MAPS
HALIFAX
 MASSACHUSETTS

INDEX DIAGRAM

69	70	71
79	80	81
90	91	92

MAP NO.
80



THIS MAP IS FOR ASSESSMENT PURPOSES. IT IS NOT VALID FOR LEGAL DESCRIPTION OR CONVEYANCE.
 THE HORIZONTAL DATUM IS THE MASSACHUSETTS STATE PLANE COORDINATE SYSTEM, NAD 83.
 PHOTOGRAPHY DATE: APRIL 11, 1987
 COMPLETION DATE: JUNE 1, 1988

REVISED & REPRINTED BY
CAI Technologies
 Precision Mapping. Geospatial Solutions.
 11 Pleasant Street, Littleton, NH 03561
 603.322.4540 - www.cai-tech.com

LEGEND

AREA SURVEYED Ac	EXEMPT PROPERTY (E)
AREA CALCULATED AcC	SUBDIVISION LOT NO. (2)
RECORD DIMENSION 100'	RIGHT OF WAY/ACCESS RW
SCALED DIMENSION 100'S	COMMON OWNERSHIP CR
MATCH LINE ML		
WATER		

SCALE: 1"=80'

FEET: 0 40 80 160 240

METERS: 0 20 40 60

REVISED TO: JANUARY 1, 2024

PROPERTY MAPS
HALIFAX
 MASSACHUSETTS

INDEX DIAGRAM

70	71	72
80	81	82
91	92	93

10' WIDE BUFFER EASEMENT

20' WIDE BUFFER EASEMENT

30' WIDE BUFFER EASEMENT

40' WIDE BUFFER EASEMENT

50' WIDE BUFFER EASEMENT

60' WIDE BUFFER EASEMENT

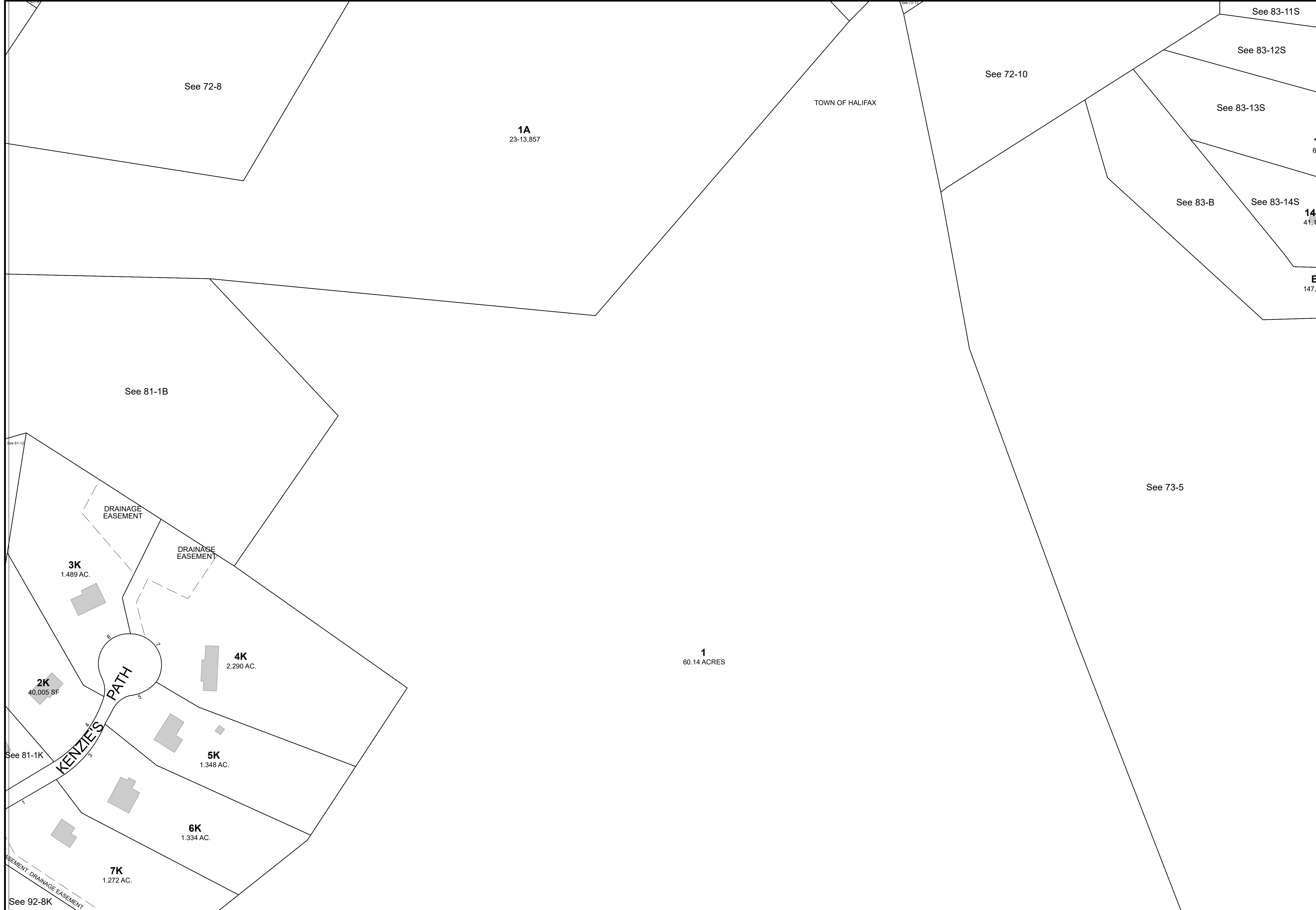
70' WIDE BUFFER EASEMENT

80' WIDE BUFFER EASEMENT

90' WIDE BUFFER EASEMENT

100' WIDE BUFFER EASEMENT

MAP NO.
81



THIS MAP IS FOR ASSESSMENT PURPOSES. IT IS NOT VALID FOR LEGAL DESCRIPTION OR CONVEYANCE.
 THE HORIZONTAL DATUM IS THE MASSACHUSETTS STATE PLANE COORDINATE SYSTEM, NAD 83.
 PHOTOGRAPHY DATE: APRIL 11, 1987
 COMPLETION DATE: JUNE 1, 1988

REVISED & REPRINTED BY
CAI Technologies
 Precision Mapping. Geospatial Solutions.
 11 Pleasant Street, Littleton, NH 03561
 603.322.4540 - www.cai-tech.com

LEGEND

AREA SURVEYED Ac	EXEMPT PROPERTY (E)
AREA CALCULATED AcC	SUBDIVISION LOT NO. (2)
RECORD DIMENSION 100'	RIGHT OF WAY/ACCESS RW
SCALED DIMENSION 100'S	COMMON OWNERSHIP CR
MATCH LINE ML		
WATER		

SCALE: 1"=80'

FEET: 80 40 0 80 160 240
 METERS: 20 10 0 20 40 60

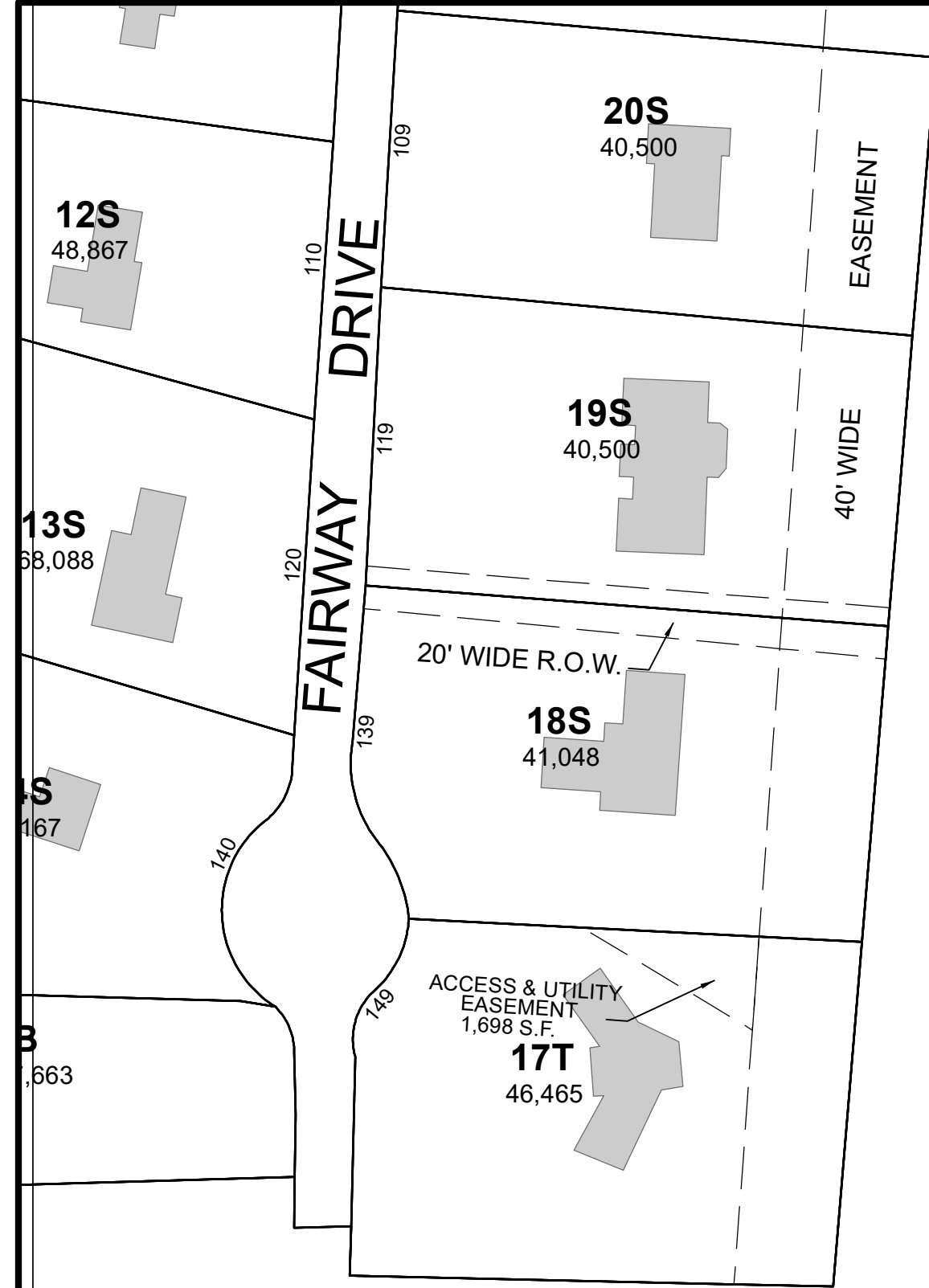
REVISED TO: JANUARY 1, 2024

PROPERTY MAPS
HALIFAX
 MASSACHUSETTS

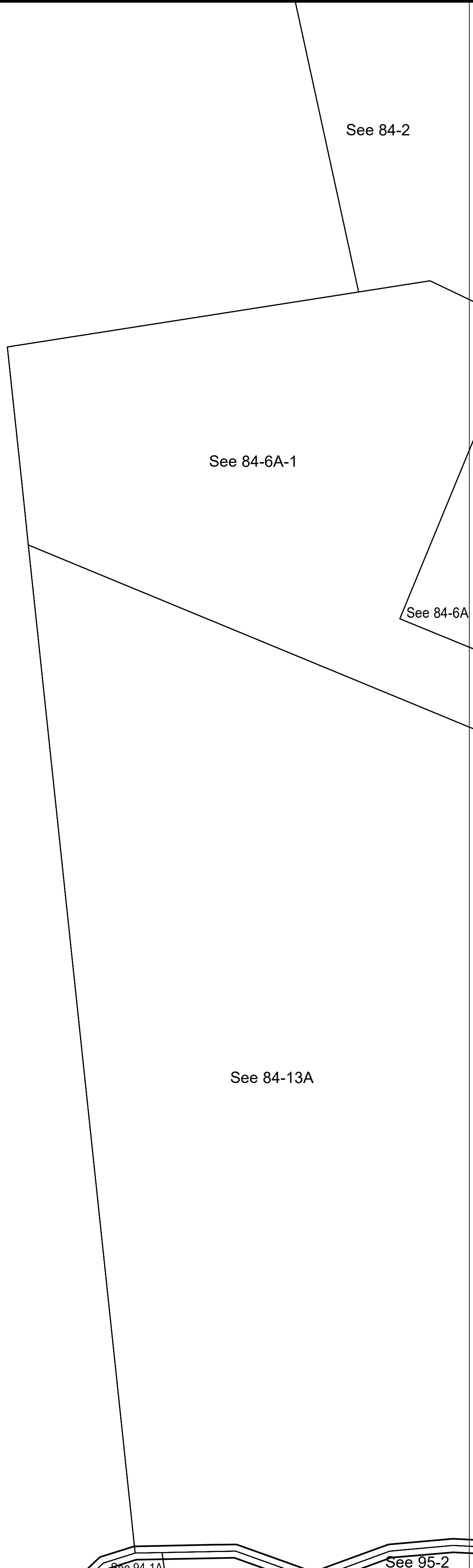
INDEX DIAGRAM

71	72	73
81	82	83
92	93	94

MAP NO.
82



208.80 AC
 HALIFAX COUNTRY CLUB
 See 73-5



THIS MAP IS FOR ASSESSMENT PURPOSES. IT IS NOT VALID FOR LEGAL DESCRIPTION OR CONVEYANCE.
 THE HORIZONTAL DATUM IS THE MASSACHUSETTS STATE PLANE COORDINATE SYSTEM, NAD 83.
 PHOTOGRAPHY DATE: APRIL 11, 1987
 COMPLETION DATE: JUNE 1, 1988

REVISED & REPRINTED BY
CAI Technologies
 Precision Mapping, Geospatial Solutions
 11 Pleasant Street, Littleton, NH 03561
 603.322.4540 - www.cai-tech.com

LEGEND

AREA SURVEYED Ac	EXEMPT PROPERTY (E)
AREA CALCULATED AcC	SUBDIVISION LOT NO. (2)
RECORD DIMENSION 100'	RIGHT OF WAY/ACCESS RW/AC
SCALED DIMENSION 100'S	COMMON OWNERSHIP CR
MATCH LINE ML		
WATER		

SCALE: 1"=80'

FEET: 80 40 0 80 160 240

METERS: 20 10 0 20 40 60

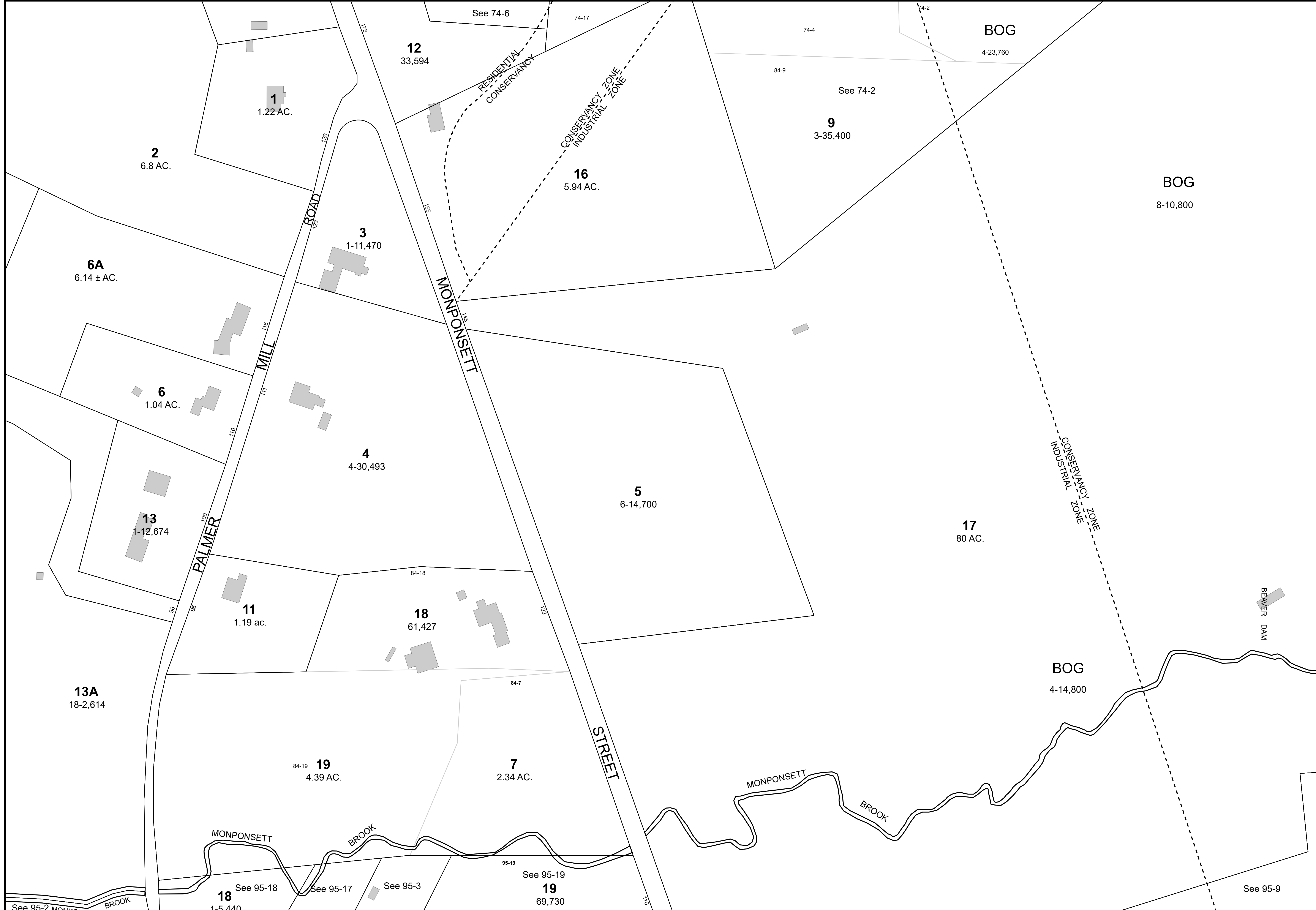
REVISED TO: JANUARY 1, 2024

PROPERTY MAPS
HALIFAX
 MASSACHUSETTS

INDEX DIAGRAM

72	73	74
82	83	84
93	94	95

MAP NO.
83



THIS MAP IS FOR ASSESSMENT PURPOSES. IT IS NOT VALID FOR LEGAL DESCRIPTION OR CONVEYANCE.
 THE HORIZONTAL DATUM IS THE MASSACHUSETTS STATE PLANE COORDINATE SYSTEM, NAD 83.
 PHOTOGRAPHY DATE: APRIL 11, 1987
 COMPLETION DATE: JUNE 1, 1988

REVISED & REPRINTED BY
CAI Technologies
 Precision Mapping, Geospatial Solutions
 11 Pleasant Street, Littleton, NH 03561
 603.322.4540 - www.cai-tech.com

LEGEND

AREA SURVEYED	Ac	EXEMPT PROPERTY (E)
AREA CALCULATED	AcC	SUBDIVISION LOT NO. (2)
RECORD DIMENSION	100'	RIGHT OF WAY/ACCESS
SCALED DIMENSION	100'S	COMMON OWNERSHIP
MATCH LINE			
WATER			

SCALE: 1"=80'

FEET: 80 40 0 80 160 240

METERS: 20 10 0 20 40 60

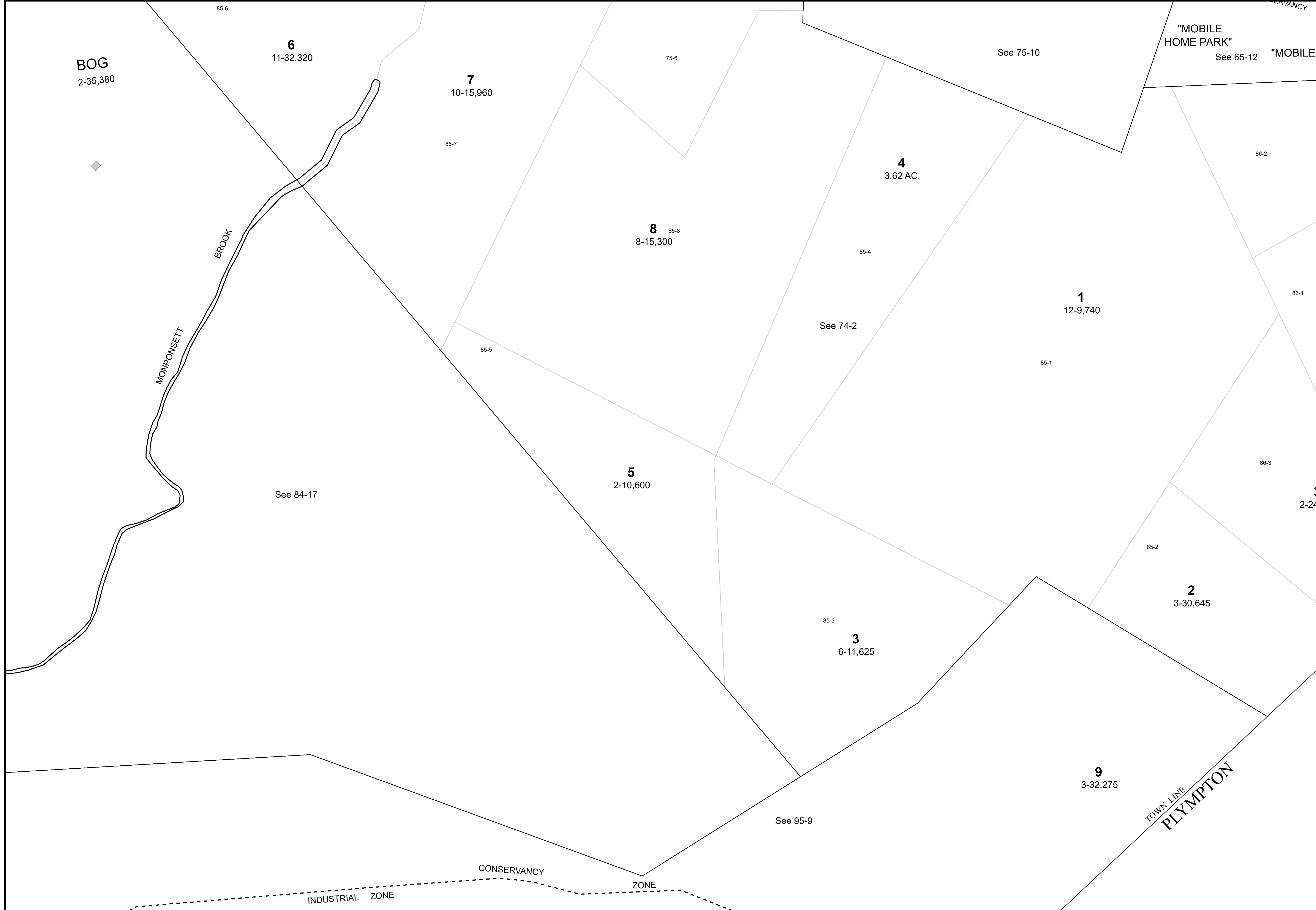
REVISED TO: JANUARY 1, 2024

PROPERTY MAPS
HALIFAX
 MASSACHUSETTS

INDEX DIAGRAM

73	74	75
83	84	85
94	95	96

MAP NO.
84



THIS MAP IS FOR ASSESSMENT PURPOSES. IT IS NOT VALID FOR LEGAL DESCRIPTION OR CONVEYANCE.
 THE HORIZONTAL DATUM IS THE MASSACHUSETTS STATE PLANE COORDINATE SYSTEM, NAD 83.
 PHOTOGRAPHY DATE: APRIL 11, 1987
 COMPLETION DATE: JUNE 1, 1988

REVISED & REPRINTED BY
CAI Technologies
 Precision Mapping, Geospatial Solutions
 11 Pleasant Street, Littleton, NH 03561
 603.322.4540 - www.cai-tech.com

LEGEND

AREA SURVEYED Ac	EXEMPT PROPERTY (E)
AREA CALCULATED Ac	SUBDIVISION LOT NO. (2)
RECORD DIMENSION 100'	RIGHT OF WAY/ACCESS RW/CR
SCALED DIMENSION 100'S	COMMON OWNERSHIP CR
MATCH LINE ML		
WATER		

SCALE: 1"=80'

FEET: 80 40 0 80 160 240

METERS: 20 10 0 20 40 60

REVISED TO: JANUARY 1, 2024

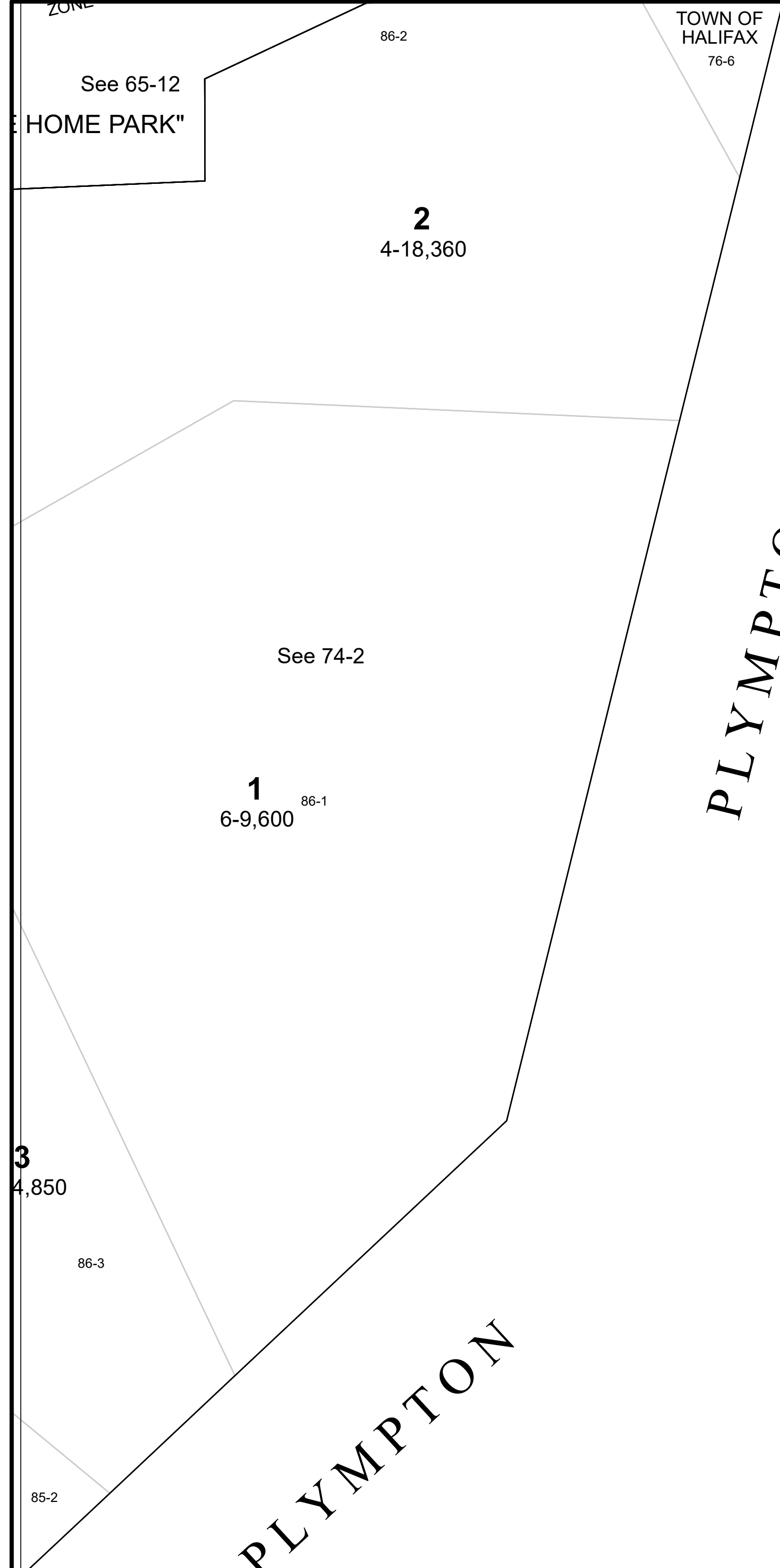
PROPERTY MAPS
HALIFAX
 MASSACHUSETTS

INDEX DIAGRAM

74	75	76
84	85	86
95	96	

GN

MAP NO.
85



PLYMPTON

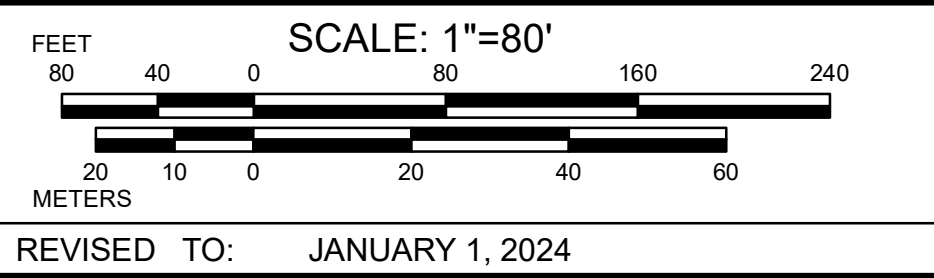
PLYMPTON

THIS MAP IS FOR ASSESSMENT PURPOSES. IT IS NOT VALID FOR LEGAL DESCRIPTION OR CONVEYANCE.
 THE HORIZONTAL DATUM IS THE MASSACHUSETTS STATE PLANE COORDINATE SYSTEM, NAD 83.
 PHOTOGRAPHY DATE: APRIL 11, 1987
 COMPLETION DATE: JUNE 1, 1988

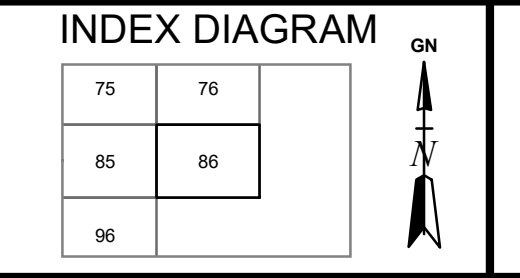
REVISED & REPRINTED BY
CAI Technologies
 Precision Mapping. Geospatial Solutions.
 11 Pleasant Street, Littleton, NH 03561
 603.322.4540 • www.cai-tech.com

LEGEND
 AREA SURVEYED Ac
 AREA CALCULATED AcC
 RECORD DIMENSION 100'
 SCALED DIMENSION 100'S
 MATCH LINE ML
 WATER W

EXEMPT PROPERTY (E)
 SUBDIVISION LOT NO. (2)
 RIGHT OF WAY/ACCESS RW
 COMMON OWNERSHIP CR

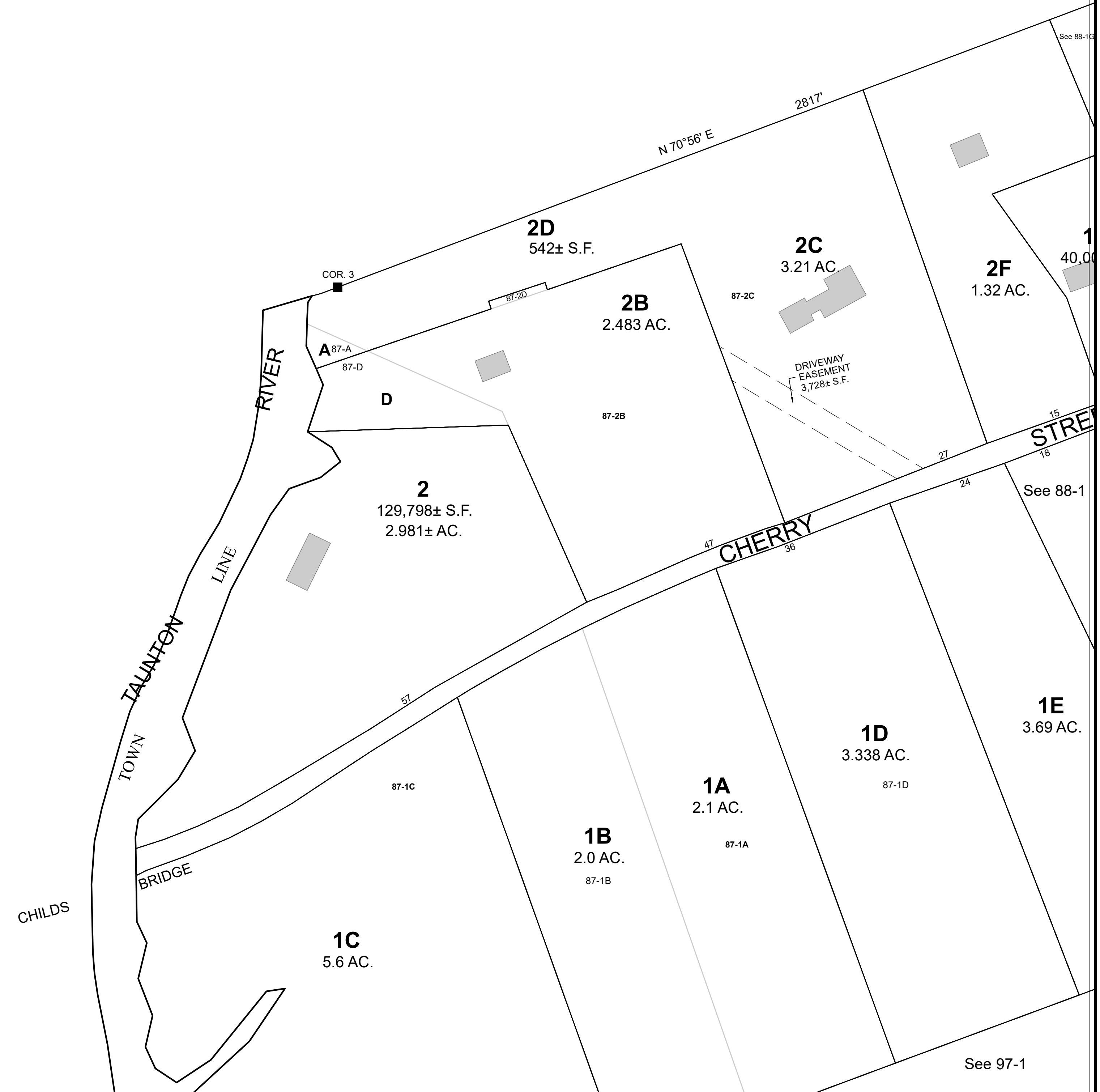


PROPERTY MAPS
HALIFAX
 MASSACHUSETTS



MAP NO.
86

BRIDGEWATER



THIS MAP IS FOR ASSESSMENT PURPOSES. IT IS NOT VALID FOR LEGAL DESCRIPTION OR CONVEYANCE.
 THE HORIZONTAL DATUM IS THE MASSACHUSETTS STATE PLANE COORDINATE SYSTEM, NAD 83.
 PHOTOGRAPHY DATE: APRIL 11, 1987
 COMPLETION DATE: JUNE 1, 1988

REVISED & REPRINTED BY
CAI Technologies
 Precision Mapping. Geospatial Solutions.
 11 Pleasant Street, Littleton, NH 03561
 603.322.4540 - www.cai-tech.com

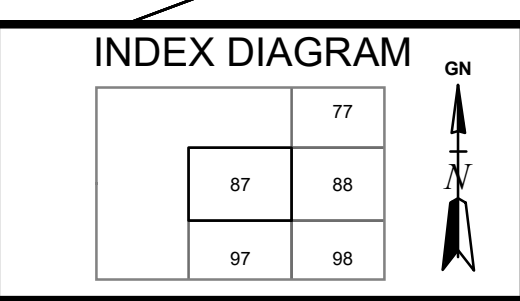
LEGEND

AREA SURVEYED Ac	EXEMPT PROPERTY (E)
AREA CALCULATED Ac	SUBDIVISION LOT NO. (2)
RECORD DIMENSION 100'	RIGHT OF WAY/ACCESS RW
SCALED DIMENSION 100'S	COMMON OWNERSHIP CR
MATCH LINE ML		
WATER		

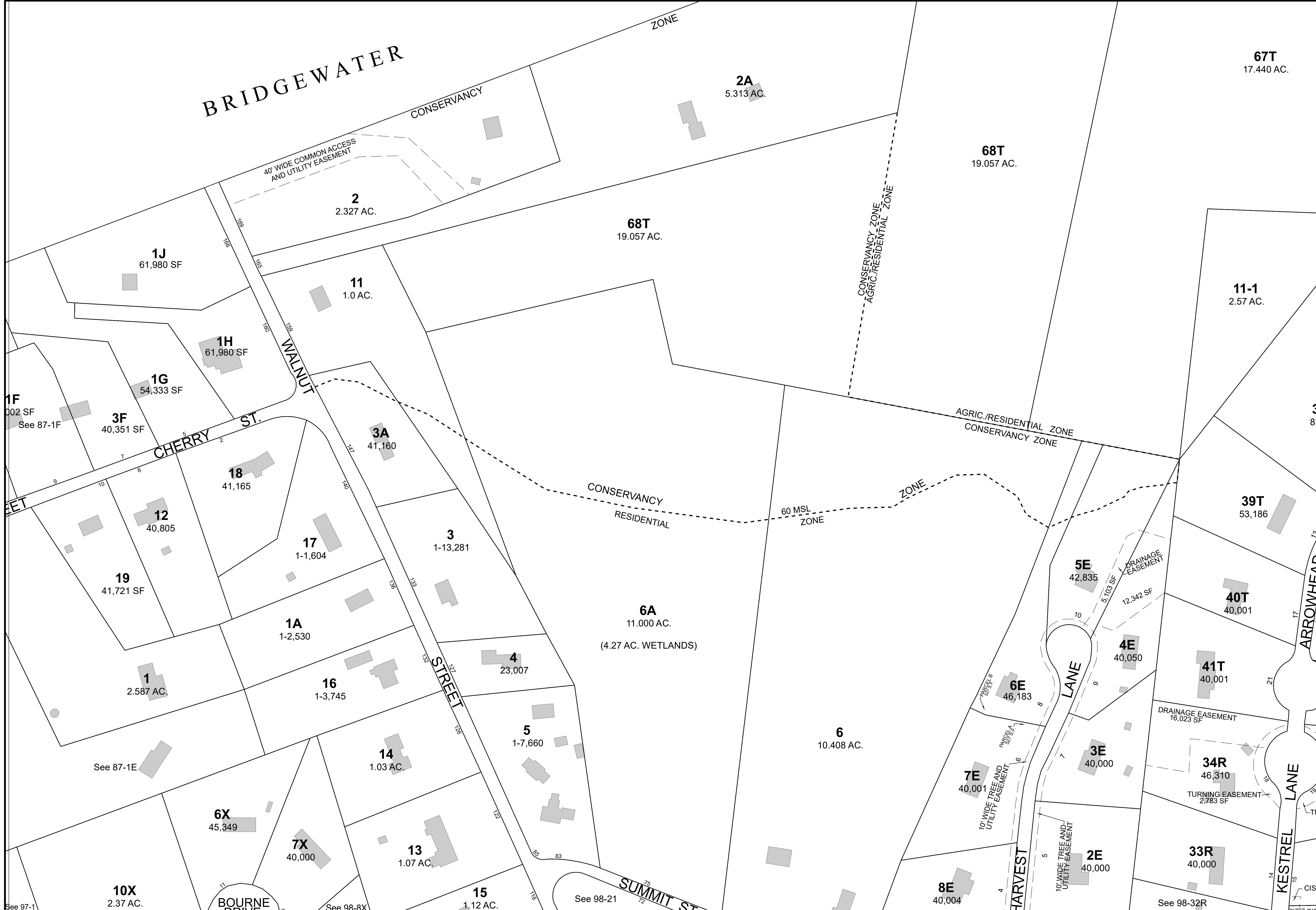
SCALE: 1"=80'

FEET: 0 40 80 160 240
 METERS: 0 20 40 60
 REVISED TO: JANUARY 1, 2024

PROPERTY MAPS
HALIFAX
 MASSACHUSETTS



MAP NO.
87



THIS MAP IS FOR ASSESSMENT PURPOSES. IT IS NOT VALID FOR LEGAL DESCRIPTION OR CONVEYANCE.
 THE HORIZONTAL DATUM IS THE MASSACHUSETTS STATE PLANE COORDINATE SYSTEM, NAD 83.
 PHOTOGRAPHY DATE: APRIL 11, 1987
 COMPLETION DATE: JUNE 1, 1988

REVISED & REPRINTED BY
CAI Technologies
 Precision Mapping, Geospatial Solutions
 11 Pleasant Street, Littleton, NH 03561
 603.322.4540 - www.cai-tech.com

LEGEND

AREA SURVEYED	Ac	EXEMPT PROPERTY (E)
AREA CALCULATED	AcC	SUBDIVISION LOT NO. (2)
RECORD DIMENSION	100'	RIGHT OF WAY/ACCESS (RW)
SCALED DIMENSION	100'S	COMMON OWNERSHIP (CO)
MATCH LINE			
WATER			

SCALE: 1"=80'
 FEET 80 40 0 80 160 240
 METERS 20 10 0 20 40 60
 REVISED TO: JANUARY 1, 2024

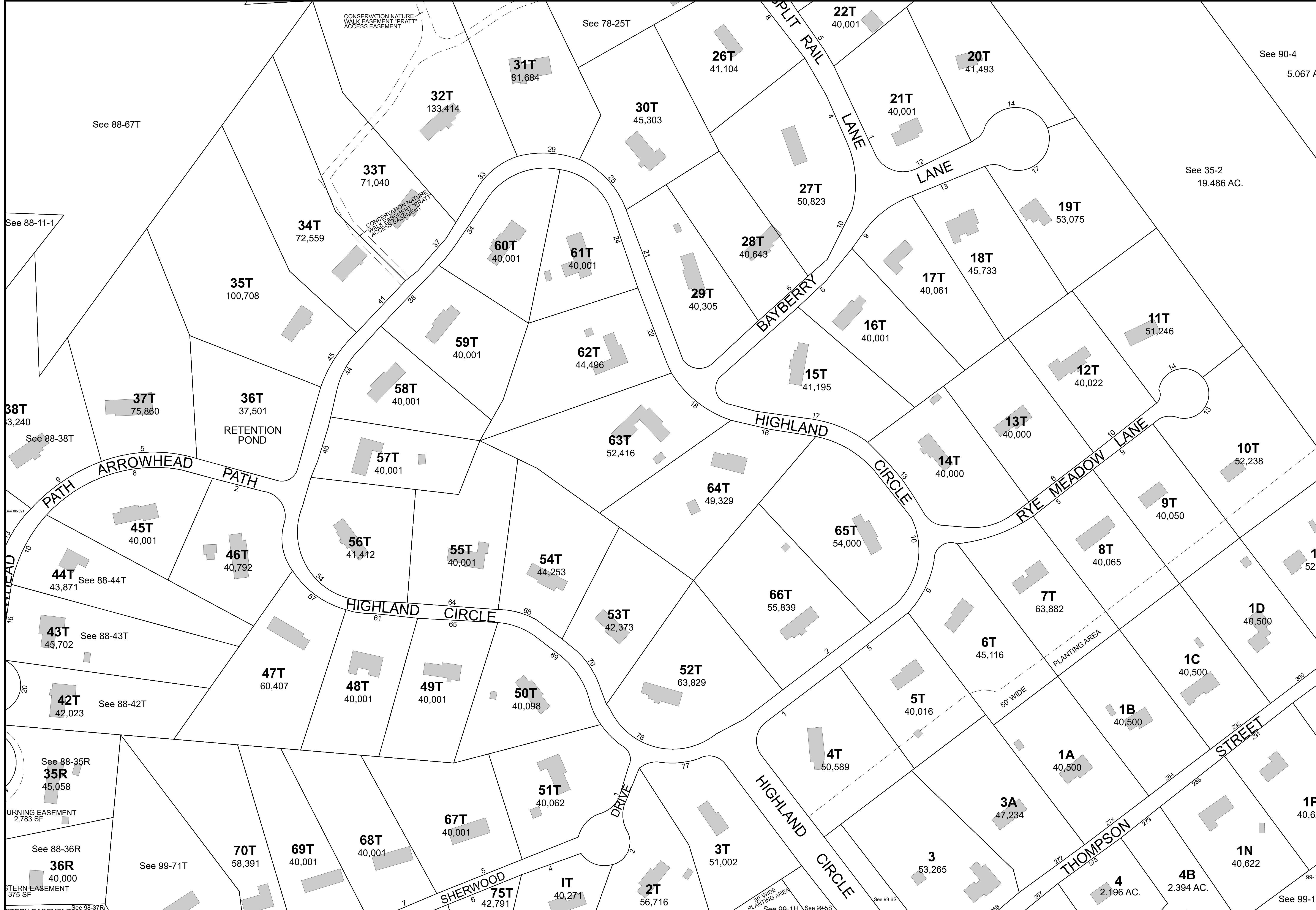
PROPERTY MAPS
HALIFAX
 MASSACHUSETTS

INDEX DIAGRAM

77	78
87	89
97	99

 GN

MAP NO.
88



THIS MAP IS FOR ASSESSMENT PURPOSES. IT IS NOT VALID FOR LEGAL DESCRIPTION OR CONVEYANCE.

THE HORIZONTAL DATUM IS THE MASSACHUSETTS STATE PLANE COORDINATE SYSTEM, NAD 83.

PHOTOGRAPHY DATE: APRIL 11, 1987

COMPLETION DATE: JUNE 1, 1988

REVISED & REPRINTED BY

CAI Technologies
Precision Mapping, Geospatial Solutions

11 Pleasant Street, Littleton, NH 03561
603.322.4540 - www.cai-tech.com

LEGEND

AREA SURVEYED	-----	Ac	EXEMPT PROPERTY	----- (E)
AREA CALCULATED	-----	Ac	SUBDIVISION LOT NO.	----- (2)
RECORD DIMENSION	-----	100'	RIGHT OF WAY/ACCESS	----- (RW)
SCALED DIMENSION	-----	100'S	COMMON OWNERSHIP	----- (CR)
MATCH LINE	-----			
WATER	-----			

SCALE: 1"=80'

REVISIO TO: JANUARY 1, 2024

PROPERTY MAPS

HALIFAX

MASSACHUSETTS

INDEX DIAGRAM

77	78	79
88	89	90
98	99	100

MAP NO.

89



THIS MAP IS FOR ASSESSMENT PURPOSES. IT IS NOT VALID FOR LEGAL DESCRIPTION OR CONVEYANCE.
 THE HORIZONTAL DATUM IS THE MASSACHUSETTS STATE PLANE COORDINATE SYSTEM, NAD 83.
 PHOTOGRAPHY DATE: APRIL 11, 1987
 COMPLETION DATE: JUNE 1, 1988

REVISED & REPRINTED BY
CAI Technologies
 Precision Mapping Geospatial Solutions
 11 Pleasant Street, Littleton, NH 03561
 603.322.4540 - www.cai-tech.com

LEGEND

AREA SURVEYED	Ac	EXEMPT PROPERTY (E)
AREA CALCULATED	AcC	SUBDIVISION LOT NO. (2)
RECORDED DIMENSION	100'	RIGHT OF WAY/ACCESS (RW)
SCALED DIMENSION	100'S	COMMON OWNERSHIP (OR)
MATCH LINE	ML		
WATER			

SCALE: 1"=80'

FEET: 0 40 80 160 240
 METERS: 0 20 40 60

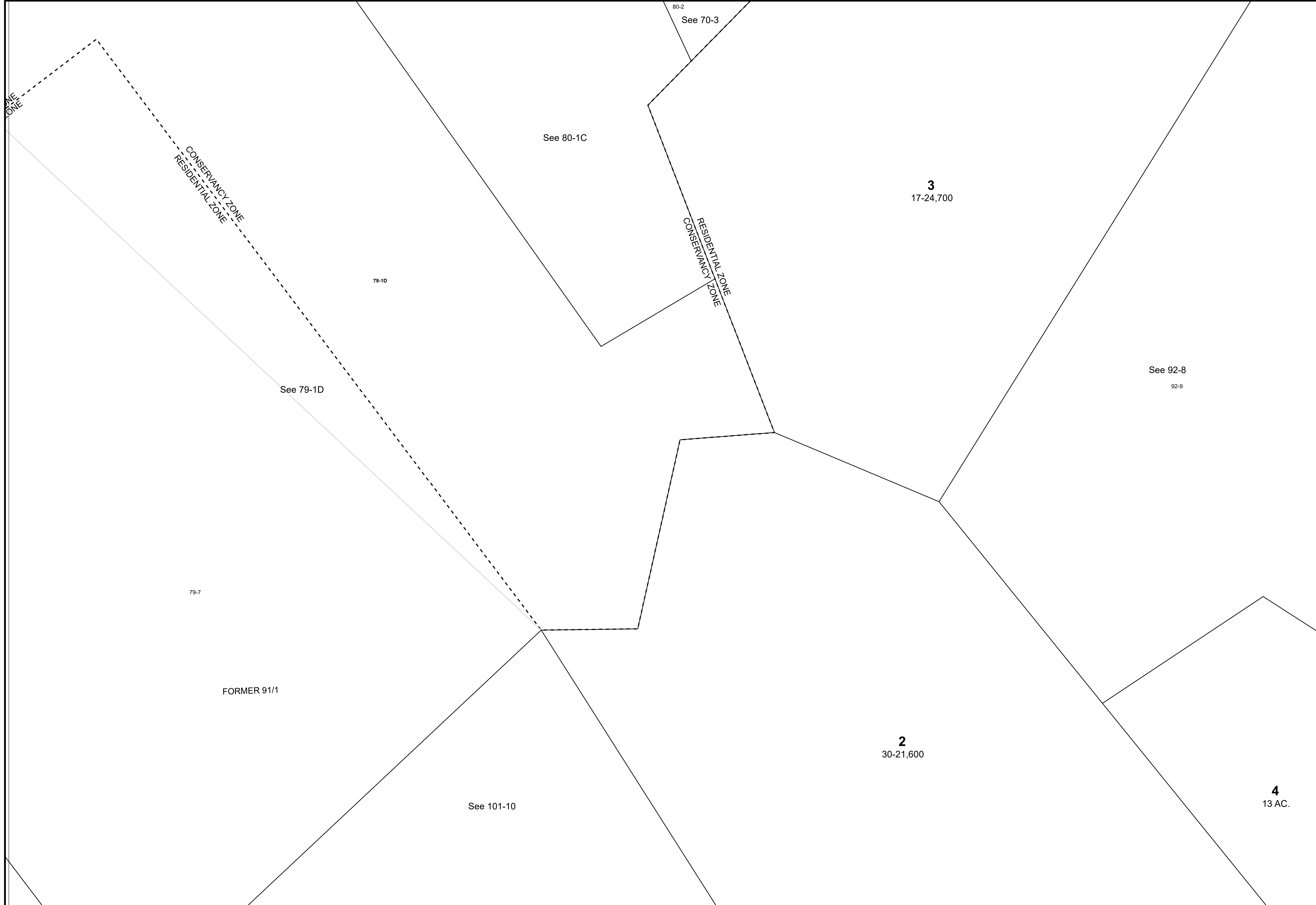
REVISED TO: JANUARY 1, 2024

PROPERTY MAPS
HALIFAX
 MASSACHUSETTS

INDEX DIAGRAM

78	79	80
89	90	91
99	100	101

MAP NO.
90



THIS MAP IS FOR ASSESSMENT PURPOSES. IT IS NOT VALID FOR LEGAL DESCRIPTION OR CONVEYANCE.
 THE HORIZONTAL DATUM IS THE MASSACHUSETTS STATE PLANE COORDINATE SYSTEM, NAD 83.
 PHOTOGRAPHY DATE: APRIL 11, 1987
 COMPLETION DATE: JUNE 1, 1988

REVISED & REPRINTED BY
CAI Technologies
 Precision Mapping, Geospatial Solutions
 11 Pleasant Street, Littleton, NH 03561
 603.322.4540 - www.cai-tech.com

LEGEND

AREA SURVEYED Ac	EXEMPT PROPERTY (E)
AREA CALCULATED AcC	SUBDIVISION LOT NO. (2)
RECORD DIMENSION 100'	RIGHT OF WAY/ACCESS RW/AC
SCALED DIMENSION 100'S	COMMON OWNERSHIP CR
MATCH LINE ML		
WATER		

SCALE: 1"=80'

FEET: 80 40 0 80 160 240

METERS: 20 10 0 20 40 60

REVISED TO: JANUARY 1, 2024

PROPERTY MAPS
HALIFAX
 MASSACHUSETTS

INDEX DIAGRAM

79	80	81
90	91	92
100	101	102

MAP NO.
91



THIS MAP IS FOR ASSESSMENT PURPOSES. IT IS NOT VALID FOR LEGAL DESCRIPTION OR CONVEYANCE.
 THE HORIZONTAL DATUM IS THE MASSACHUSETTS STATE PLANE COORDINATE SYSTEM, NAD 83.
 PHOTOGRAPHY DATE: APRIL 11, 1987
 COMPLETION DATE: JUNE 1, 1988

REVISED & REPRINTED BY
CAI Technologies
 Precision Mapping, Geospatial Solutions
 11 Pleasant Street, Littleton, NH 03561
 603.322.4540 - www.cai-tech.com

LEGEND

AREA SURVEYED Ac	EXEMPT PROPERTY (E)
AREA CALCULATED AcC	SUBDIVISION LOT NO. (2)
RECORD DIMENSION 100'	RIGHT OF WAY/ACCESS RW
SCALED DIMENSION 100'S	COMMON OWNERSHIP CR
MATCH LINE ML		
WATER		

SCALE: 1"=80'

FEET: 0 40 80 160 240

METERS: 0 20 40 60

REVISED TO: JANUARY 1, 2024

PROPERTY MAPS
HALIFAX
 MASSACHUSETTS

INDEX DIAGRAM

80	81	82
91	92	93
101	102	103

GN

MAP NO.
92



THIS MAP IS FOR ASSESSMENT PURPOSES. IT IS NOT VALID FOR LEGAL DESCRIPTION OR CONVEYANCE.
 THE HORIZONTAL DATUM IS THE MASSACHUSETTS STATE PLANE COORDINATE SYSTEM, NAD 83.
 PHOTOGRAPHY DATE: APRIL 11, 1987
 COMPLETION DATE: JUNE 1, 1988

REVISED & REPRINTED BY
CAI Technologies
 Precision Mapping. Geospatial Solutions.
 11 Pleasant Street, Littleton, NH 03561
 603.322.4540 - www.cai-tech.com

LEGEND

AREA SURVEYED	Ac	EXEMPT PROPERTY (E)
AREA CALCULATED	AcC	SUBDIVISION LOT NO. (2)
RECORD DIMENSION	100'	RIGHT OF WAY/ACCESS RW
SCALED DIMENSION	100'S	COMMON OWNERSHIP CR
MATCH LINE ML			
WATER			

SCALE: 1"=80'

FEET: 80 40 0 80 160 240
 METERS: 20 10 0 20 40 60

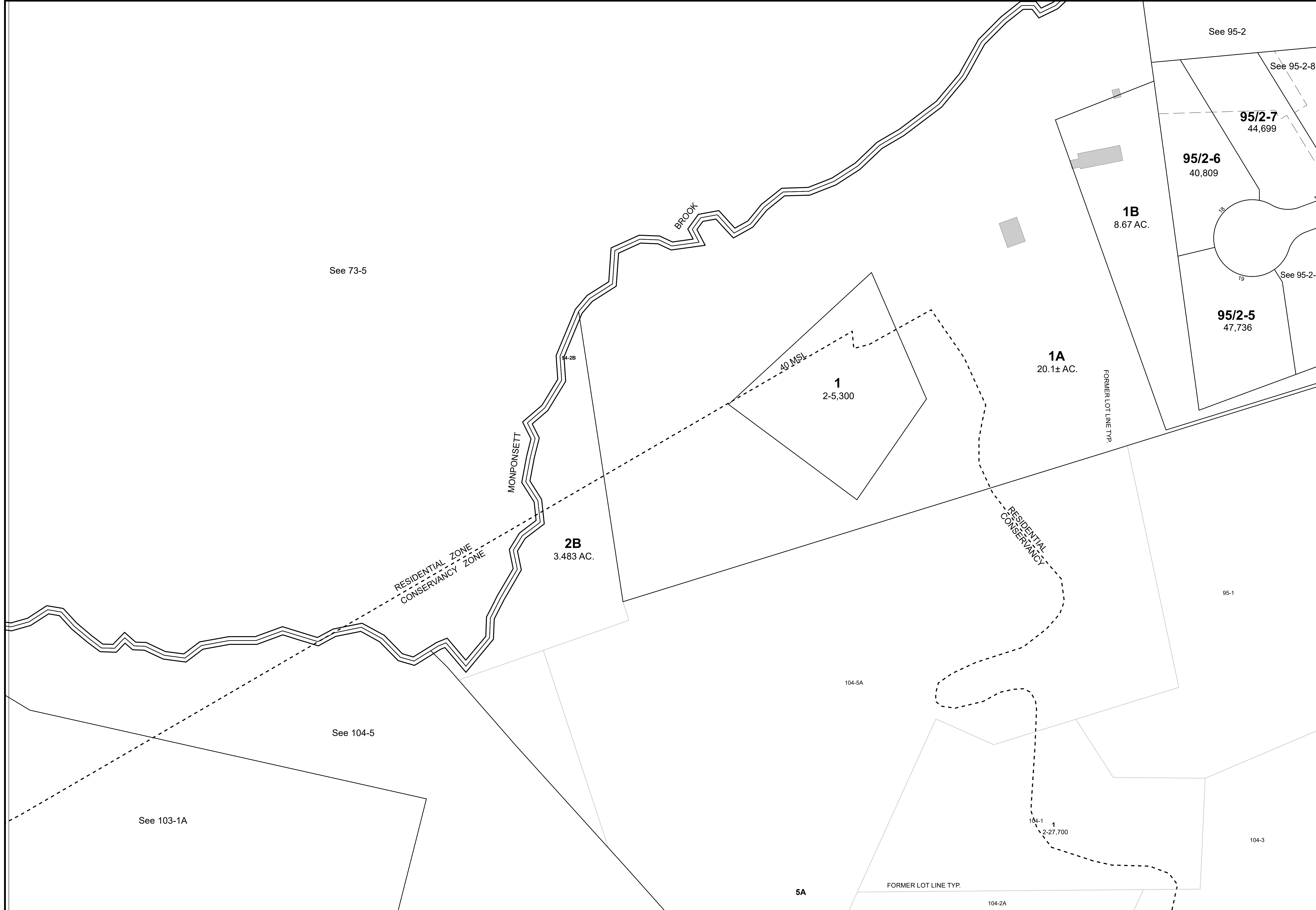
REVISED TO: JANUARY 1, 2024

PROPERTY MAPS
HALIFAX
 MASSACHUSETTS

INDEX DIAGRAM

81	82	83
92	93	94
102	103	104

MAP NO.
93



THIS MAP IS FOR ASSESSMENT PURPOSES. IT IS NOT VALID FOR LEGAL DESCRIPTION OR CONVEYANCE.
 THE HORIZONTAL DATUM IS THE MASSACHUSETTS STATE PLANE COORDINATE SYSTEM, NAD 83.
 PHOTOGRAPHY DATE: APRIL 11, 1987
 COMPLETION DATE: JUNE 1, 1988

REVISED & REPRINTED BY
CAI Technologies
 Precision Mapping. Geospatial Solutions.
 11 Pleasant Street, Littleton, NH 03561
 603.322.4540 - www.cai-tech.com

LEGEND

AREA SURVEYED Ac	EXEMPT PROPERTY (E)
AREA CALCULATED AcC	SUBDIVISION LOT NO. (2)
RECORD DIMENSION 100'	RIGHT OF WAY/ACCESS RW
SCALED DIMENSION 100'S	COMMON OWNERSHIP CR
MATCH LINE ML		
WATER		

SCALE: 1"=80'

FEET: 0 40 80 160 240
 METERS: 0 20 40 60

REVISED TO: JANUARY 1, 2024

PROPERTY MAPS
HALIFAX
 MASSACHUSETTS

INDEX DIAGRAM

82	83	84
93	94	95
103	104	105

GN

MAP NO.
94



THIS MAP IS FOR ASSESSMENT PURPOSES. IT IS NOT VALID FOR LEGAL DESCRIPTION OR CONVEYANCE.
 THE HORIZONTAL DATUM IS THE MASSACHUSETTS STATE PLANE COORDINATE SYSTEM, NAD 83.
 PHOTOGRAPHY DATE: APRIL 11, 1987
 COMPLETION DATE: JUNE 1, 1988

REVISED & REPRINTED BY
CAI Technologies
 Precision Mapping, Geospatial Solutions
 11 Pleasant Street, Littleton, NH 03561
 603.322.4540 - www.cai-tech.com

LEGEND

AREA SURVEYED Ac	EXEMPT PROPERTY (E)
AREA CALCULATED AcC	SUBDIVISION LOT NO. (2)
RECORD DIMENSION 100'	RIGHT OF WAY/ACCESS RW
SCALED DIMENSION 100'S	COMMON OWNERSHIP CR
MATCH LINE ML		
WATER		

SCALE: 1"=80'

FEET: 0 40 80 160 240
 METERS: 0 20 40 60

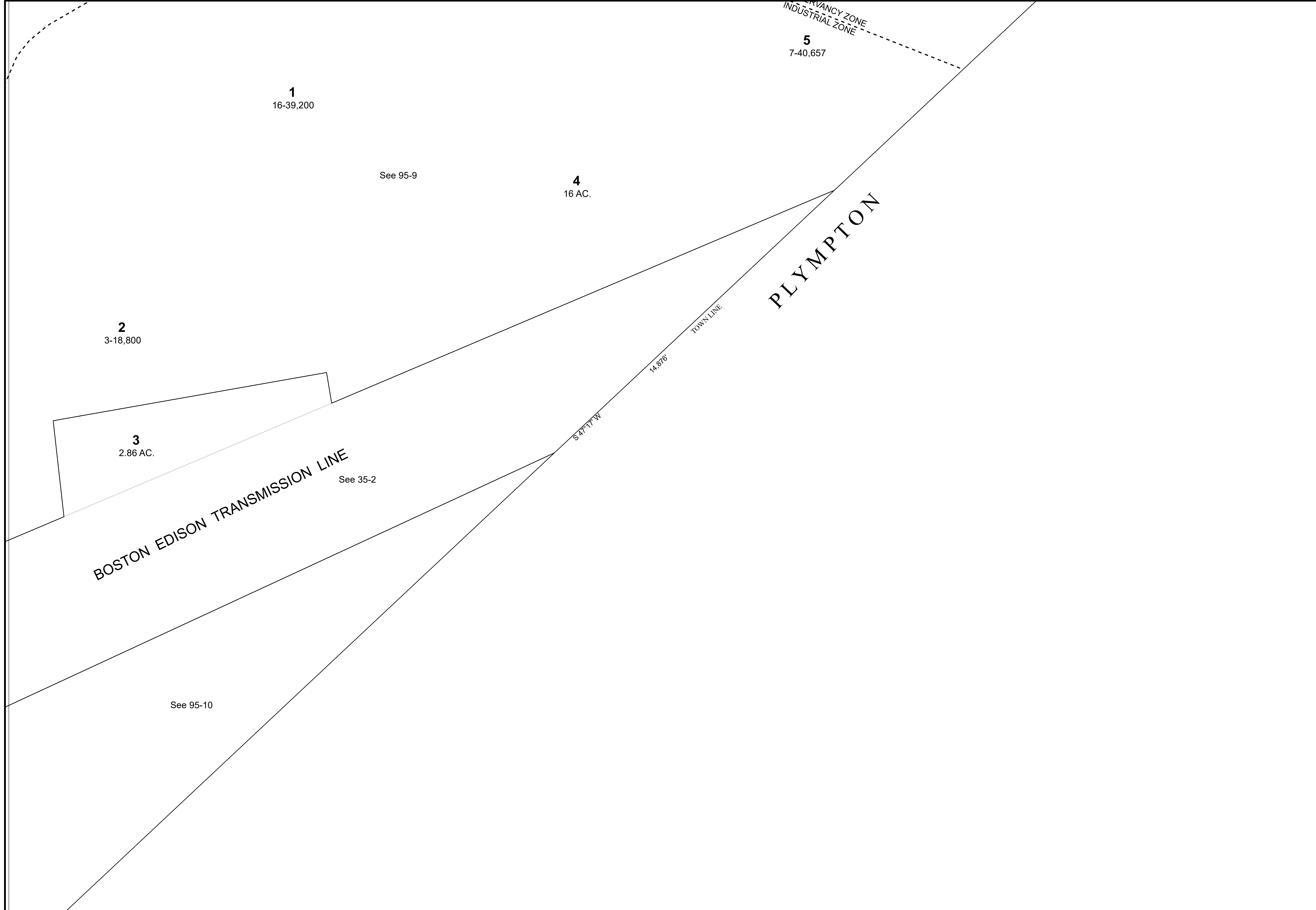
REVISED TO: JANUARY 1, 2024

PROPERTY MAPS
HALIFAX
 MASSACHUSETTS

INDEX DIAGRAM

83	84	85
94	95	96
104	105	

MAP NO.
95



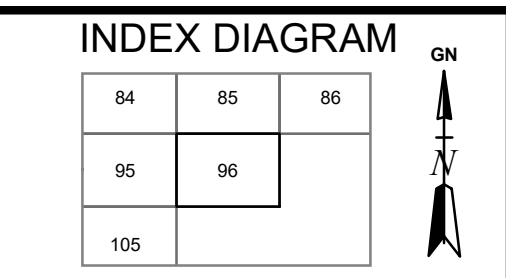
THIS MAP IS FOR ASSESSMENT PURPOSES. IT IS NOT VALID FOR LEGAL DESCRIPTION OR CONVEYANCE.
 THE HORIZONTAL DATUM IS THE MASSACHUSETTS STATE PLANE COORDINATE SYSTEM, NAD 83.
 PHOTOGRAPHY DATE: APRIL 11, 1987
 COMPLETION DATE: JUNE 1, 1988

REVISED & REPRINTED BY
CAI Technologies
 Precision Mapping, Geospatial Solutions
 11 Pleasant Street, Littleton, NH 03561
 603.322.4540 - www.cai-tech.com

LEGEND	
AREA SURVEYED Ac
AREA CALCULATED AcC
RECORD DIMENSION 100'
SCALED DIMENSION 100'S
MATCH LINE ML
WATER
EXEMPT PROPERTY (E)
SUBDIVISION LOT NO. (2)
RIGHT OF WAY/ACCESS RW/AC
COMMON OWNERSHIP CR

SCALE: 1"=80'
 FEET: 80 40 0 80 160 240
 METERS: 20 10 0 20 40 60
 REVISED TO: JANUARY 1, 2024

PROPERTY MAPS
HALIFAX
 MASSACHUSETTS



MAP NO.
96



THIS MAP IS FOR ASSESSMENT PURPOSES. IT IS NOT VALID FOR LEGAL DESCRIPTION OR CONVEYANCE.

THE HORIZONTAL DATUM IS THE MASSACHUSETTS STATE PLANE COORDINATE SYSTEM, NAD 83.

PHOTOGRAPHY DATE: APRIL 11, 1987

COMPLETION DATE: JUNE 1, 1988

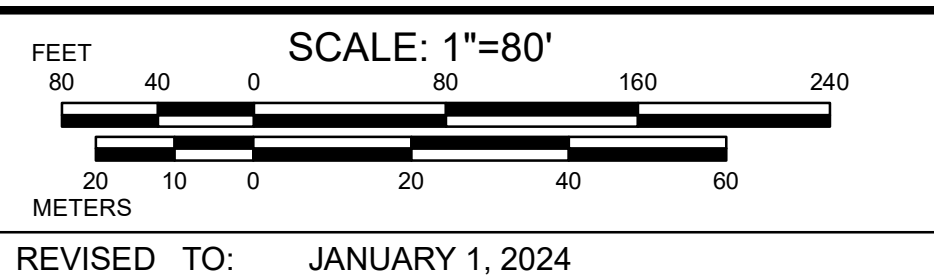
REVISED & REPRINTED BY

CAI Technologies
Precision Mapping. Geospatial Solutions.

11 Pleasant Street, Littleton, NH 03561
603.322.4540 - www.cai-tech.com

LEGEND

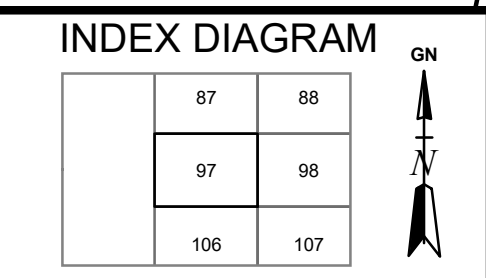
AREA SURVEYED	Ac	EXEMPT PROPERTY	(E)
AREA CALCULATED	AcC	SUBDIVISION LOT NO.	(2)
RECORD DIMENSION	100'	RIGHT OF WAY/ACCESS	RW
SCALED DIMENSION	100'S	COMMON OWNERSHIP	CR
MATCH LINE	ML		
WATER			



PROPERTY MAPS

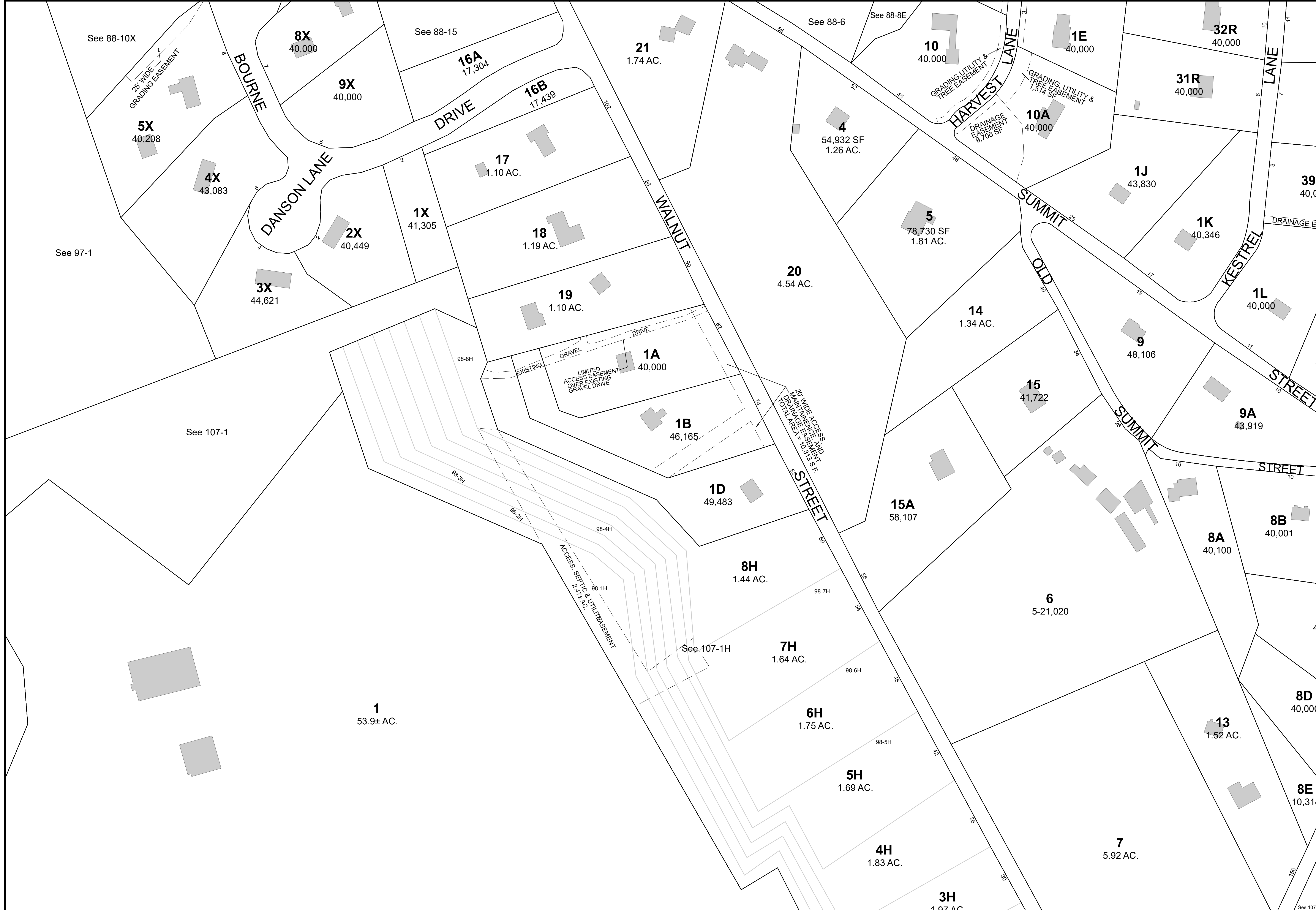
HALIFAX

MASSACHUSETTS



MAP NO.

97



THIS MAP IS FOR ASSESSMENT PURPOSES. IT IS NOT VALID FOR LEGAL DESCRIPTION OR CONVEYANCE.
 THE HORIZONTAL DATUM IS THE MASSACHUSETTS STATE PLANE COORDINATE SYSTEM, NAD 83.
 PHOTOGRAPHY DATE: APRIL 11, 1987
 COMPLETION DATE: JUNE 1, 1988

REVISED & REPRINTED BY
CAI Technologies
 Precision Mapping. Geospatial Solutions.
 11 Pleasant Street, Littleton, NH 03561
 603.322.4540 - www.cai-tech.com

LEGEND

AREA SURVEYED	Ac	EXEMPT PROPERTY (E)
AREA CALCULATED	ACC	SUBDIVISION LOT NO. (2)
RECORD DIMENSION	100'	RIGHT OF WAY/ACCESS
SCALED DIMENSION	100'S	COMMON OWNERSHIP
MATCH LINE			
WATER			

SCALE: 1"=80'

FEET: 0 40 80 160 240
 METERS: 0 20 40 60

REVISED TO: JANUARY 1, 2024

PROPERTY MAPS
HALIFAX
 MASSACHUSETTS

INDEX DIAGRAM

87	88	89
97	98	99
106	107	108

MAP NO.
98



THIS MAP IS FOR ASSESSMENT PURPOSES. IT IS NOT VALID FOR LEGAL DESCRIPTION OR CONVEYANCE.
 THE HORIZONTAL DATUM IS THE MASSACHUSETTS STATE PLANE COORDINATE SYSTEM, NAD 83.
 PHOTOGRAPHY DATE: APRIL 11, 1987
 COMPLETION DATE: JUNE 1, 1988

REVISED & REPRINTED BY
CAI Technologies
 Precision Mapping, Geospatial Solutions
 11 Pleasant Street, Littleton, NH 03561
 603.322.4540 • www.cai-tech.com

LEGEND

AREA SURVEYED Ac	EXEMPT PROPERTY (E)
AREA CALCULATED AC	SUBDIVISION LOT NO. (2)
RECORD DIMENSION 100'	RIGHT OF WAY/ACCESS RW
SCALED DIMENSION 100'S	COMMON OWNERSHIP CR
MATCH LINE ML		
WATER		

SCALE: 1"=80'

FEET: 80 40 0 80 160 240
 METERS: 20 10 0 20 40 60

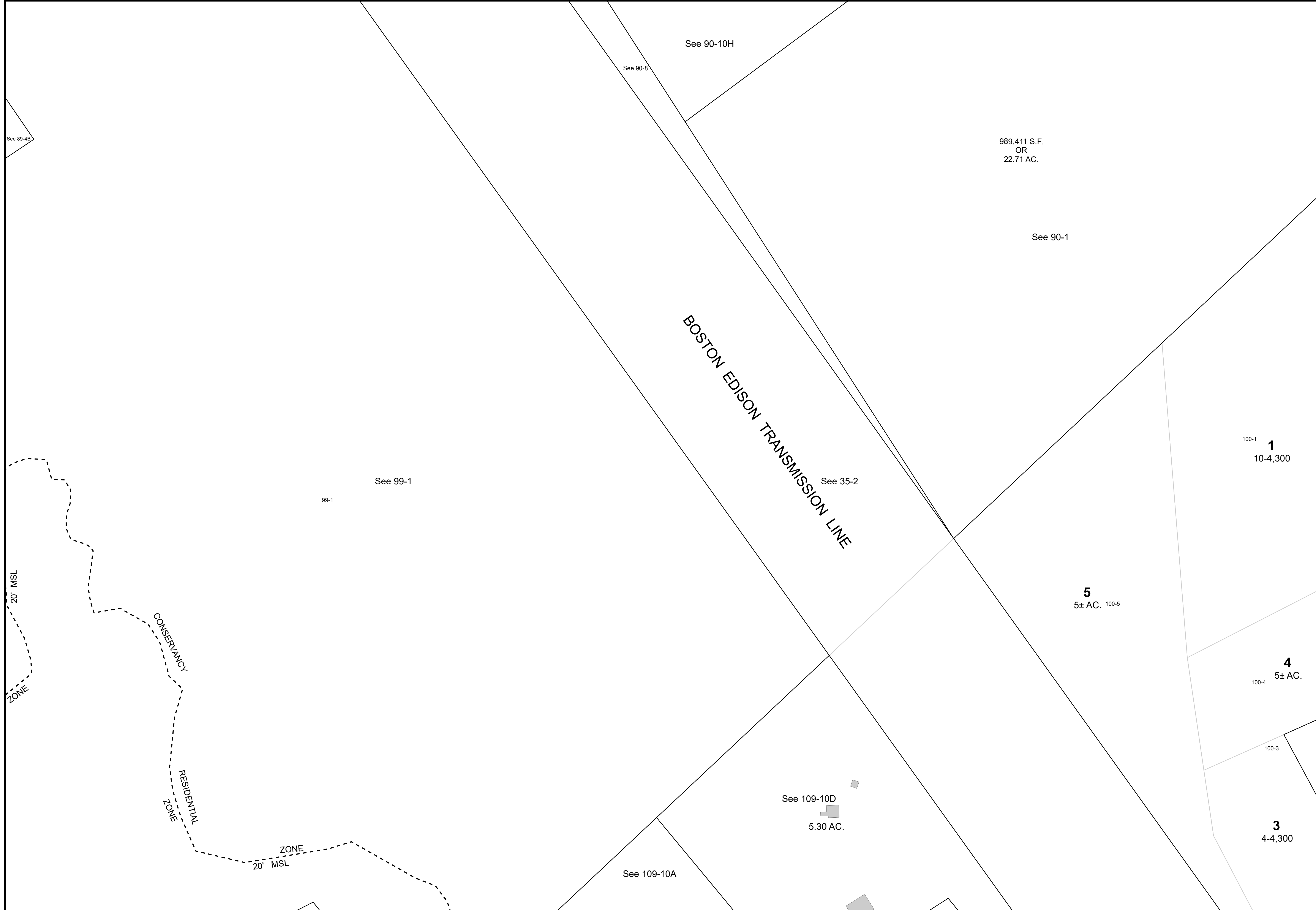
REVISED TO: JANUARY 1, 2024

PROPERTY MAPS
HALIFAX
 MASSACHUSETTS

INDEX DIAGRAM

88	89	90
98	99	100
107	108	109

MAP NO.
99



THIS MAP IS FOR ASSESSMENT PURPOSES. IT IS NOT VALID FOR LEGAL DESCRIPTION OR CONVEYANCE.

THE HORIZONTAL DATUM IS THE MASSACHUSETTS STATE PLANE COORDINATE SYSTEM, NAD 83.

PHOTOGRAPHY DATE: APRIL 11, 1987

COMPLETION DATE: JUNE 1, 1988

REVISED & REPRINTED BY

CAI Technologies
Precision Mapping, Geospatial Solutions

11 Pleasant Street, Littleton, NH 03561
603.322.4540 - www.cai-tech.com

LEGEND

AREA SURVEYED Ac

AREA CALCULATED Ac

RECORD DIMENSION 100'

SCALED DIMENSION 100'S

MATCH LINE ML

WATER W

EXEMPT PROPERTY (E)

SUBDIVISION LOT NO. (2)

RIGHT OF WAY/ACCESS RW OR

COMMON OWNERSHIP CO

SCALE: 1"=80'

FEET: 80 0 80 160 240

METERS: 20 10 0 20 40 60

REVISED TO: JANUARY 1, 2024

PROPERTY MAPS

HALIFAX

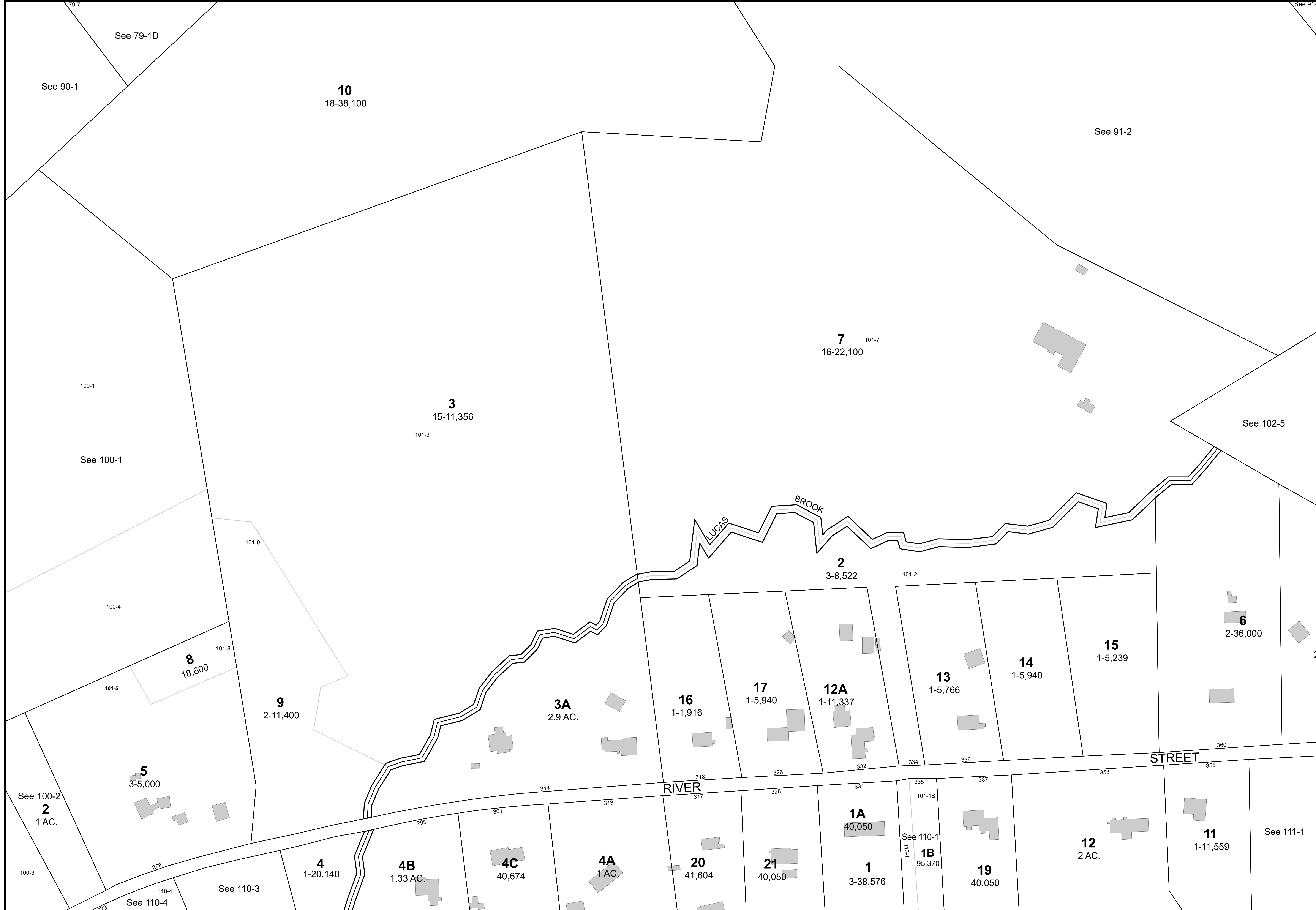
MASSACHUSETTS

INDEX DIAGRAM

89	90	91
99	100	101
108	109	110

MAP NO.

100



THIS MAP IS FOR ASSESSMENT PURPOSES. IT IS NOT VALID FOR LEGAL DESCRIPTION OR CONVEYANCE.
 THE HORIZONTAL DATUM IS THE MASSACHUSETTS STATE PLANE COORDINATE SYSTEM, NAD 83.
 PHOTOGRAPHY DATE: APRIL 11, 1987
 COMPLETION DATE: JUNE 1, 1988

REVISED & REPRINTED BY
CAI Technologies
 Precision Mapping. Geospatial Solutions.
 11 Pleasant Street, Littleton, NH 03561
 603.322.4540 - www.cai-tech.com

LEGEND

AREA SURVEYED	Ac	EXEMPT PROPERTY (E)
AREA CALCULATED	AcC	SUBDIVISION LOT NO. (2)
RECORD DIMENSION	100'	RIGHT OF WAY/ACCESS (RW)
SCALED DIMENSION	100'S	COMMON OWNERSHIP (CR)
MATCH LINE	ML		
WATER			

SCALE: 1"=80'

FEET: 0 40 80 160 240
 METERS: 0 20 40 60

REVISED TO: JANUARY 1, 2024

PROPERTY MAPS
HALIFAX
 MASSACHUSETTS

INDEX DIAGRAM

90	91	92
100	101	102
109	110	111

MAP NO.
101



THIS MAP IS FOR ASSESSMENT PURPOSES. IT IS NOT VALID FOR LEGAL DESCRIPTION OR CONVEYANCE.
 THE HORIZONTAL DATUM IS THE MASSACHUSETTS STATE PLANE COORDINATE SYSTEM, NAD 83.
 PHOTOGRAPHY DATE: APRIL 11, 1987
 COMPLETION DATE: JUNE 1, 1988

REVISED & REPRINTED BY
CAI Technologies
 Precision Mapping, Geospatial Solutions
 11 Pleasant Street, Littleton, NH 03561
 603.322.4540 - www.cai-tech.com

LEGEND

AREA SURVEYED Ac	EXEMPT PROPERTY (E)
AREA CALCULATED AcC	SUBDIVISION LOT NO. (2)
RECORD DIMENSION 100'	RIGHT OF WAY/ACCESS RW
SCALED DIMENSION 100'S	COMMON OWNERSHIP CR
MATCH LINE ML		
WATER		

SCALE: 1"=80'

FEET: 80 0 80 160 240
 METERS: 20 10 0 20 40 60

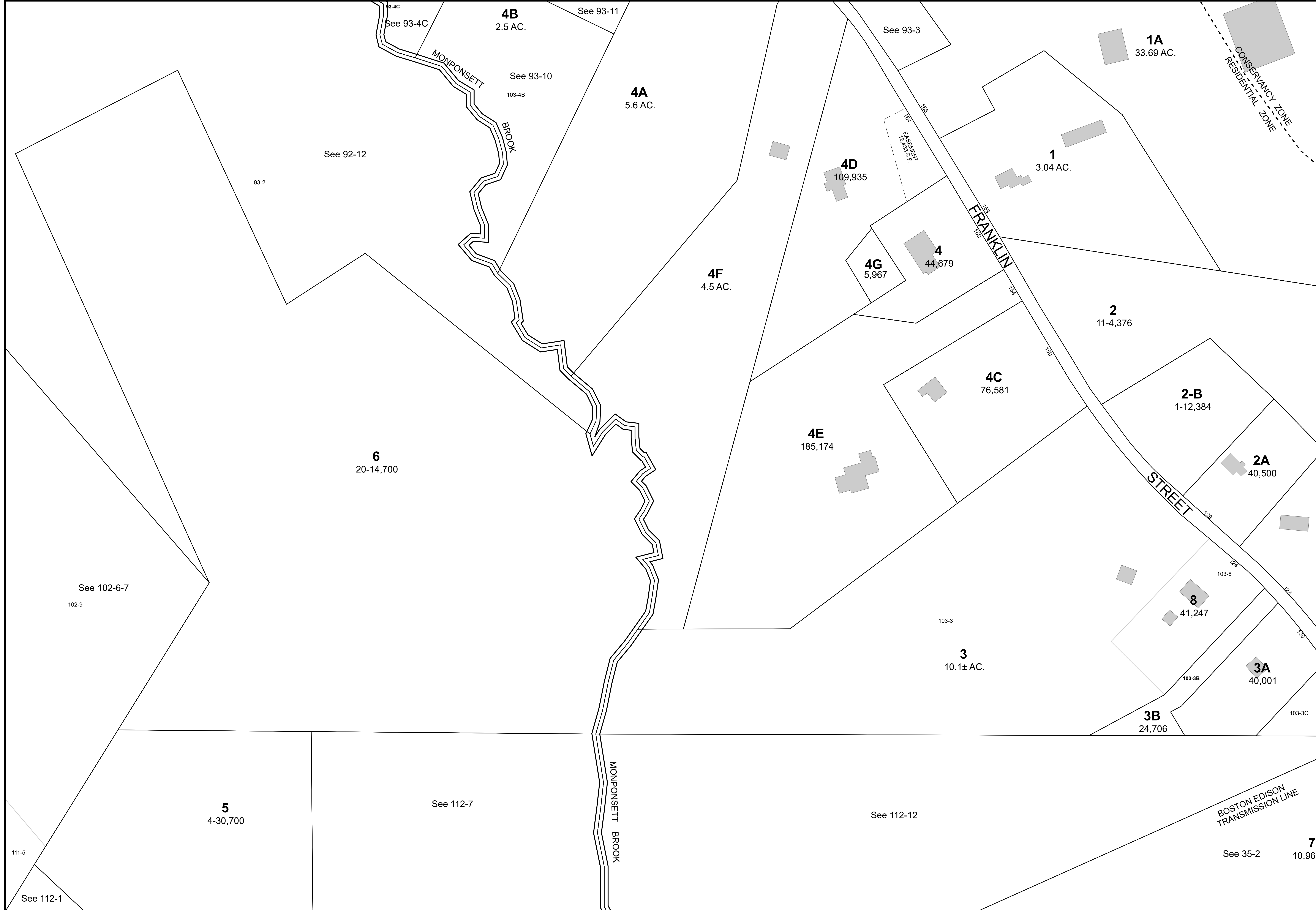
REVISED TO: JANUARY 1, 2024

PROPERTY MAPS
HALIFAX
 MASSACHUSETTS

INDEX DIAGRAM

91	92	93
101	102	103
110	111	112

MAP NO.
102



THIS MAP IS FOR ASSESSMENT PURPOSES. IT IS NOT VALID FOR LEGAL DESCRIPTION OR CONVEYANCE.
 THE HORIZONTAL DATUM IS THE MASSACHUSETTS STATE PLANE COORDINATE SYSTEM, NAD 83.
 PHOTOGRAPHY DATE: APRIL 11, 1987
 COMPLETION DATE: JUNE 1, 1988

REVISED & REPRINTED BY
CAI Technologies
 Precision Mapping, Geospatial Solutions
 11 Pleasant Street, Littleton, NH 03561
 603.322.4540 - www.cai-tech.com

LEGEND

AREA SURVEYED Ac	EXEMPT PROPERTY (E)
AREA CALCULATED AcC	SUBDIVISION LOT NO. (2)
RECORD DIMENSION 100'	RIGHT OF WAY/ACCESS RW
SCALED DIMENSION 100'S	COMMON OWNERSHIP CR
MATCH LINE ML		
WATER		

SCALE: 1"=80'

FEET: 0 40 80 160 240
 METERS: 0 20 40 60

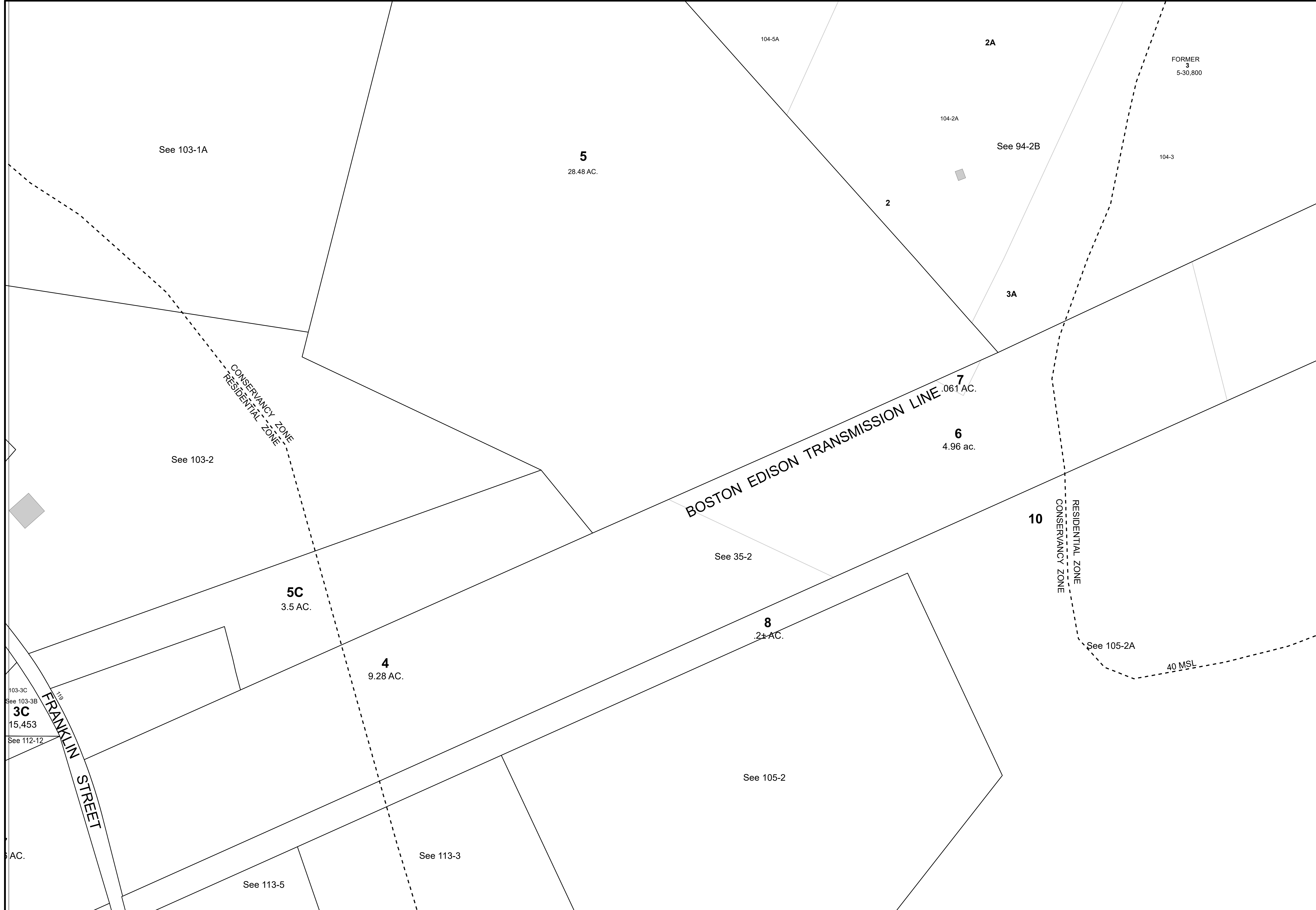
REVISED TO: JANUARY 1, 2024

PROPERTY MAPS
HALIFAX
 MASSACHUSETTS

INDEX DIAGRAM

92	93	94
102	103	104
111	112	113

MAP NO.
103



THIS MAP IS FOR ASSESSMENT PURPOSES. IT IS NOT VALID FOR LEGAL DESCRIPTION OR CONVEYANCE.
 THE HORIZONTAL DATUM IS THE MASSACHUSETTS STATE PLANE COORDINATE SYSTEM, NAD 83.
 PHOTOGRAPHY DATE: APRIL 11, 1987
 COMPLETION DATE: JUNE 1, 1988

REVISED & REPRINTED BY
CAI Technologies
 Precision Mapping, Geospatial Solutions
 11 Pleasant Street, Littleton, NH 03561
 603.322.4540 - www.cai-tech.com

LEGEND

AREA SURVEYED Ac	EXEMPT PROPERTY (E)
AREA CALCULATED Ac	SUBDIVISION LOT NO. (2)
RECORD DIMENSION 100'	RIGHT OF WAY/ACCESS RW
SCALED DIMENSION 100'S	COMMON OWNERSHIP CR
MATCH LINE ML		
WATER		

SCALE: 1"=80'

FEET: 80 40 0 80 160 240
 METERS: 20 10 0 20 40 60

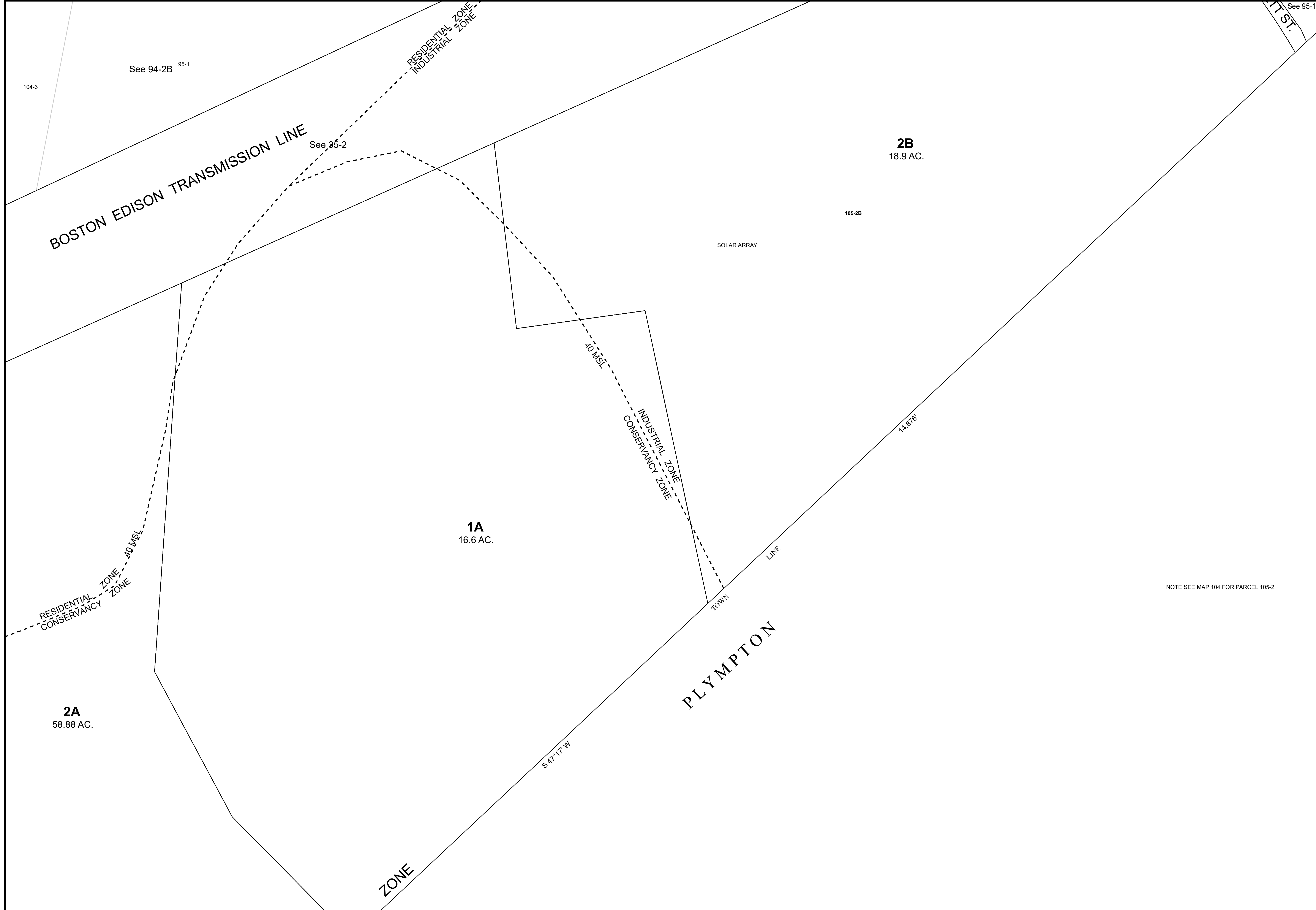
REVISED TO: JANUARY 1, 2024

PROPERTY MAPS
HALIFAX
 MASSACHUSETTS

INDEX DIAGRAM

93	94	95
103	104	105
112	113	114

MAP NO.
104



104-3
See 94-2B 95-1

See 95-2

See 95-10

BOSTON EDISON TRANSMISSION LINE

RESIDENTIAL ZONE
INDUSTRIAL ZONE

2B
18.9 AC.

105-2B

SOLAR ARRAY

RESIDENTIAL ZONE
CONSERVANCY ZONE

1A
16.6 AC.

INDUSTRIAL ZONE
CONSERVANCY ZONE

14.976'

NOTE SEE MAP 104 FOR PARCEL 105-2

2A
58.88 AC.

PLYMPTON TOWN LINE

S 47° 17' W

ZONE

THIS MAP IS FOR ASSESSMENT PURPOSES. IT IS NOT VALID FOR LEGAL DESCRIPTION OR CONVEYANCE.
THE HORIZONTAL DATUM IS THE MASSACHUSETTS STATE PLANE COORDINATE SYSTEM, NAD 83.
PHOTOGRAPHY DATE: APRIL 11, 1987
COMPLETION DATE: JUNE 1, 1988

REVISED & REPRINTED BY
CAI Technologies
Precision Mapping, Geospatial Solutions
11 Pleasant Street, Littleton, NH 03561
800.322.4540 - www.cai-tech.com

LEGEND

AREA SURVEYED	Ac	EXEMPT PROPERTY (E)
AREA CALCULATED	AcC	SUBDIVISION LOT NO. (2)
RECORD DIMENSION	100'	RIGHT OF WAY/ACCESS (RW)
SCALED DIMENSION	100'S	COMMON OWNERSHIP (CR)
MATCH LINE ML			
WATER			

SCALE: 1"=80'

FEET: 80 40 0 80 160 240

METERS: 20 10 0 20 40 60

REVISED TO: JANUARY 1, 2024

PROPERTY MAPS
HALIFAX
MASSACHUSETTS

INDEX DIAGRAM

94	95	96
104	105	
113	114	

MAP NO.
105

See 98-1
 See 107-1
 TAUNTON
 TOWN LINE

THIS MAP IS FOR ASSESSMENT PURPOSES. IT IS NOT VALID FOR LEGAL DESCRIPTION OR CONVEYANCE.
 THE HORIZONTAL DATUM IS THE MASSACHUSETTS STATE PLANE COORDINATE SYSTEM, NAD 83.
 PHOTOGRAPHY DATE: APRIL 11, 1987
 COMPLETION DATE: JUNE 1, 1988

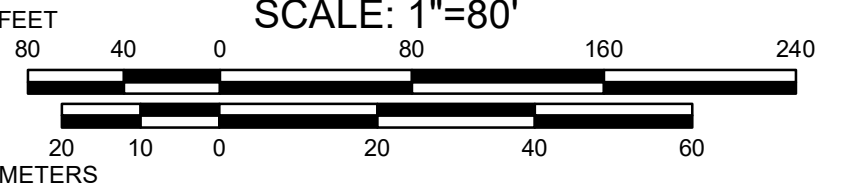
REVISED & REPRINTED BY

 Precision Mapping. Geospatial Solutions.
 11 Pleasant Street, Littleton, NH 03561
 603.322.4540 - www.cai-tech.com

LEGEND

AREA SURVEYED	Ac	EXEMPT PROPERTY	(E)
AREA CALCULATED	AcC	SUBDIVISION LOT NO.	(2)
RECORD DIMENSION	100'	RIGHT OF WAY/ACCESS	RW
SCALED DIMENSION	100'S	COMMON OWNERSHIP	CR
MATCH LINE	ML		
WATER			

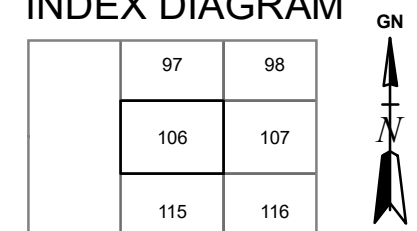
SCALE: 1"=80'



FEET: 80 40 0 80 160 240
 METERS: 20 10 0 20 40 60
 REVISED TO: JANUARY 1, 2024

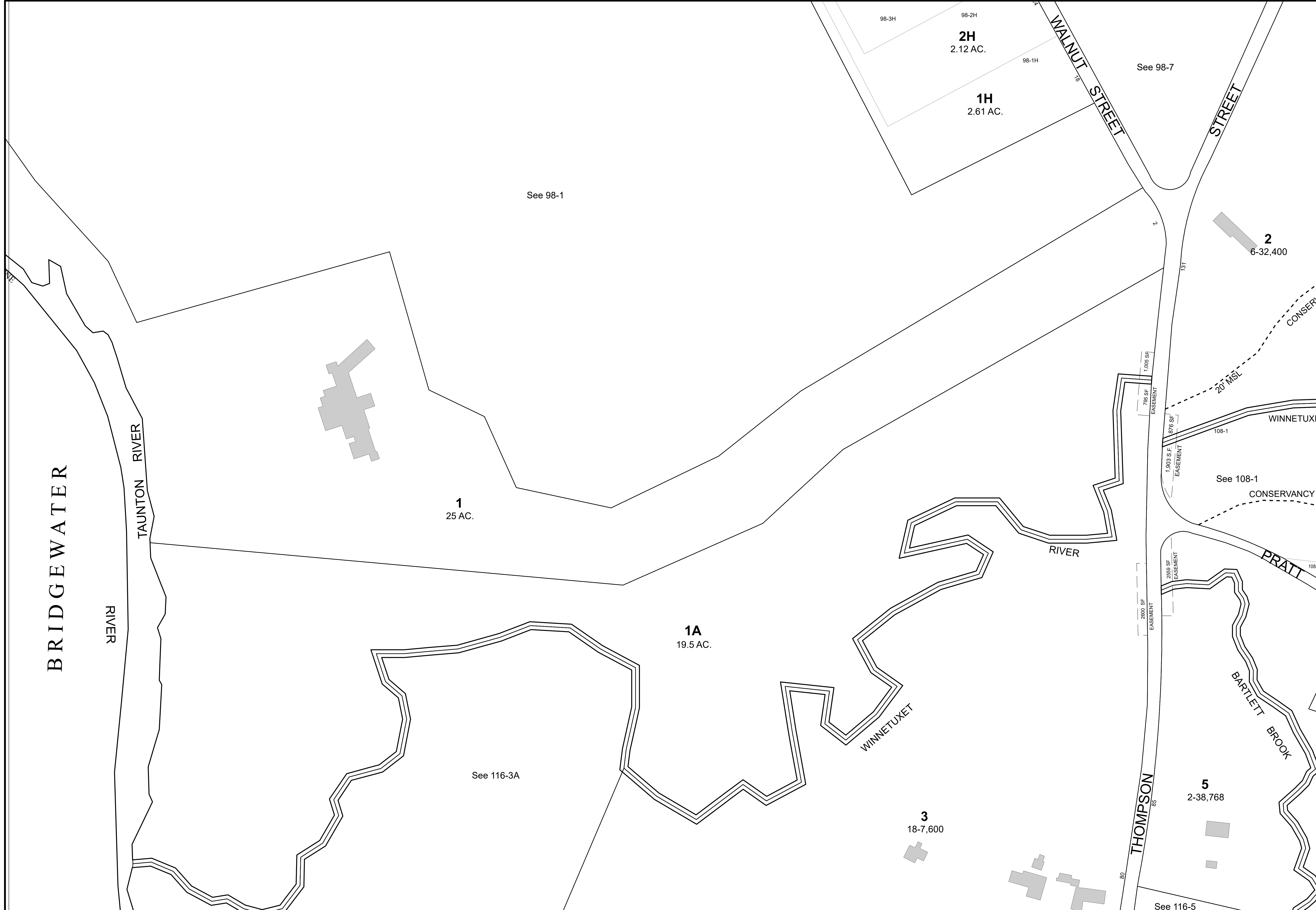
PROPERTY MAPS
HALIFAX
 MASSACHUSETTS

INDEX DIAGRAM



97 98
 106 107
 115 116

MAP NO.
106



THIS MAP IS FOR ASSESSMENT PURPOSES. IT IS NOT VALID FOR LEGAL DESCRIPTION OR CONVEYANCE.
 THE HORIZONTAL DATUM IS THE MASSACHUSETTS STATE PLANE COORDINATE SYSTEM, NAD 83.
 PHOTOGRAPHY DATE: APRIL 11, 1987
 COMPLETION DATE: JUNE 1, 1988

REVISED & REPRINTED BY
CAI Technologies
 Precision Mapping. Geospatial Solutions.
 11 Pleasant Street, Littleton, NH 03561
 603.322.4540 • www.cai-tech.com

LEGEND

AREA SURVEYED Ac	EXEMPT PROPERTY (E)
AREA CALCULATED AcC	SUBDIVISION LOT NO. (2)
RECORD DIMENSION 100'	RIGHT OF WAY/ACCESS RW
SCALED DIMENSION 100'S	COMMON OWNERSHIP CR
MATCH LINE ML		
WATER		

SCALE: 1"=80'

FEET: 80 40 0 80 160 240

METERS: 20 10 0 20 40 60

REVISED TO: JANUARY 1, 2024

PROPERTY MAPS
HALIFAX
 MASSACHUSETTS

INDEX DIAGRAM

97	98	99
106	107	108
115	116	117

GN

MAP NO.
107



THIS MAP IS FOR ASSESSMENT PURPOSES. IT IS NOT VALID FOR LEGAL DESCRIPTION OR CONVEYANCE.
 THE HORIZONTAL DATUM IS THE MASSACHUSETTS STATE PLANE COORDINATE SYSTEM, NAD 83.
 PHOTOGRAPHY DATE: APRIL 11, 1987
 COMPLETION DATE: JUNE 1, 1988

REVISED & REPRINTED BY
CAI Technologies
 Precision Mapping. Geospatial Solutions.
 11 Pleasant Street, Littleton, NH 03561
 603.322.4540 - www.cai-tech.com

LEGEND

AREA SURVEYED	Ac	EXEMPT PROPERTY (E)
AREA CALCULATED	Ac	SUBDIVISION LOT NO. (2)
RECORD DIMENSION	100'	RIGHT OF WAY/ACCESS (RW)
SCALED DIMENSION	100'S	COMMON OWNERSHIP (CR)
MATCH LINE			
WATER			

SCALE: 1"=80'

FEET: 80 40 0 80 160 240

METERS: 20 10 0 20 40 60

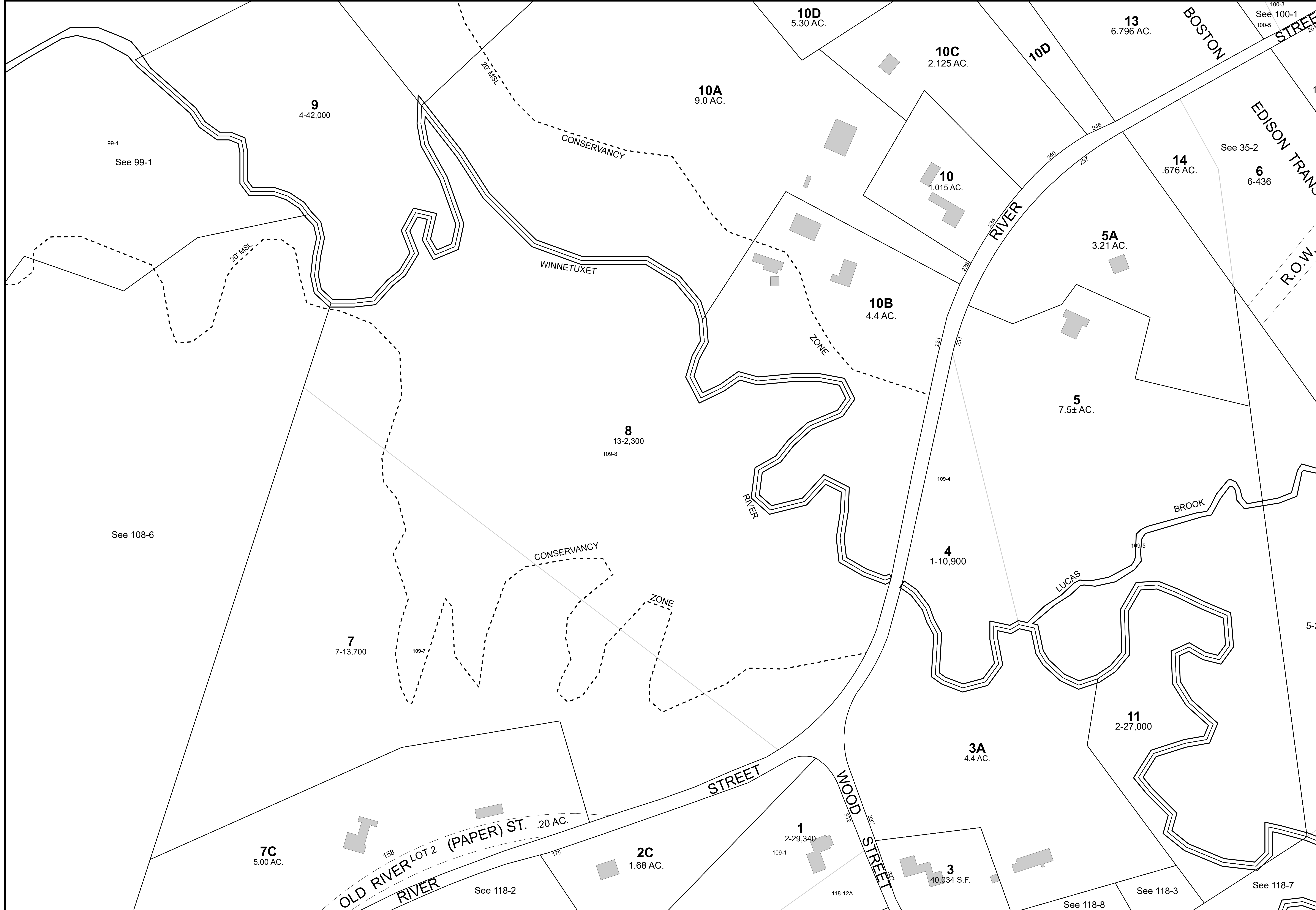
REVISED TO: JANUARY 1, 2024

PROPERTY MAPS
HALIFAX
 MASSACHUSETTS

INDEX DIAGRAM

98	99	100
107	108	109
116	117	118

MAP NO.
108



THIS MAP IS FOR ASSESSMENT PURPOSES. IT IS NOT VALID FOR LEGAL DESCRIPTION OR CONVEYANCE.
 THE HORIZONTAL DATUM IS THE MASSACHUSETTS STATE PLANE COORDINATE SYSTEM, NAD 83.
 PHOTOGRAPHY DATE: APRIL 11, 1987
 COMPLETION DATE: JUNE 1, 1988

REVISED & REPRINTED BY
CAI Technologies
 Precision Mapping. Geospatial Solutions.
 11 Pleasant Street, Littleton, NH 03561
 603.322.4540 - www.cai-tech.com

LEGEND

AREA SURVEYED Ac	EXEMPT PROPERTY (E)
AREA CALCULATED AcC	SUBDIVISION LOT NO. (2)
RECORD DIMENSION 100'	RIGHT OF WAY/ACCESS R.O.W./A.C.
SCALED DIMENSION 100'S	COMMON OWNERSHIP C.O.
MATCH LINE ML		
WATER		

SCALE: 1"=80'

FEET: 0 40 80 160 240
 METERS: 0 20 40 60

REVISED TO: JANUARY 1, 2024

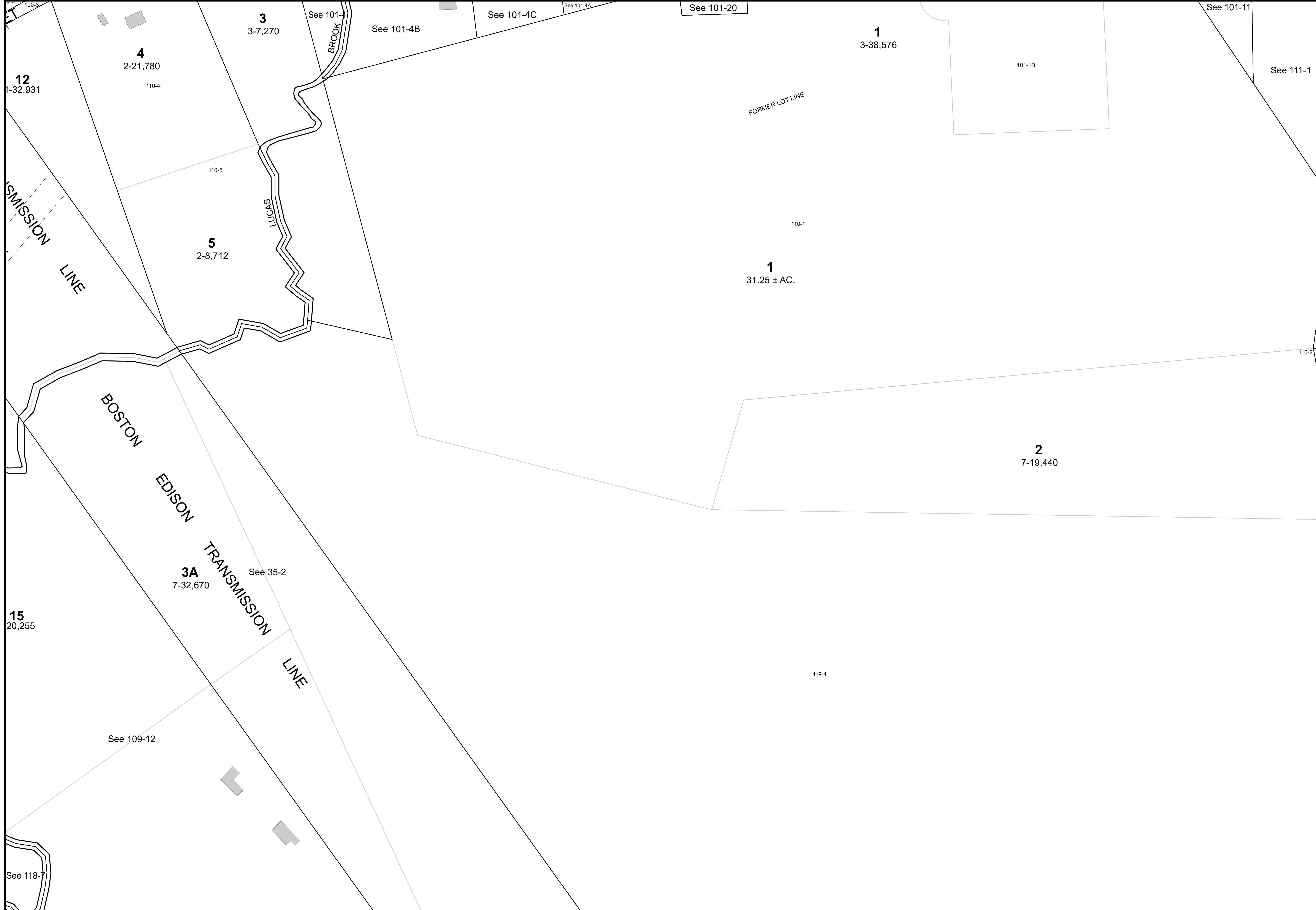
PROPERTY MAPS
HALIFAX
 MASSACHUSETTS

INDEX DIAGRAM

99	100	101
108	109	110
117	118	119

GN

MAP NO.
109



THIS MAP IS FOR ASSESSMENT PURPOSES. IT IS NOT VALID FOR LEGAL DESCRIPTION OR CONVEYANCE.
 THE HORIZONTAL DATUM IS THE MASSACHUSETTS STATE PLANE COORDINATE SYSTEM, NAD 83.
 PHOTOGRAPHY DATE: APRIL 11, 1987
 COMPLETION DATE: JUNE 1, 1988

REVISED & REPRINTED BY
CAI Technologies
 Precision Mapping, Geospatial Solutions
 11 Pleasant Street, Littleton, NH 03561
 603.322.4540 • www.cai-tech.com

LEGEND

AREA SURVEYED Ac	EXEMPT PROPERTY (E)
AREA CALCULATED AcC	SUBDIVISION LOT NO. (2)
RECORD DIMENSION 100'	RIGHT OF WAY/ACCESS RW
SCALED DIMENSION 100'S	COMMON OWNERSHIP CR
MATCH LINE ML		
WATER		

SCALE: 1"=80'

FEET: 80 40 0 80 160 240

METERS: 20 10 0 20 40 60

REVISED TO: JANUARY 1, 2024

PROPERTY MAPS
HALIFAX
 MASSACHUSETTS

INDEX DIAGRAM

100	101	102
109	110	111
118	119	120

MAP NO.
110

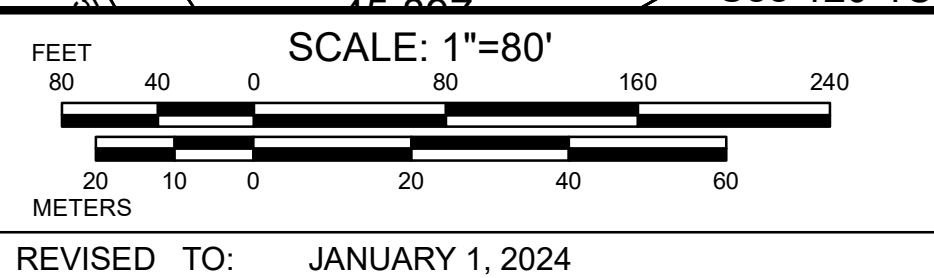


THIS MAP IS FOR ASSESSMENT PURPOSES. IT IS NOT VALID FOR LEGAL DESCRIPTION OR CONVEYANCE.
 THE HORIZONTAL DATUM IS THE MASSACHUSETTS STATE PLANE COORDINATE SYSTEM, NAD 83.
 PHOTOGRAPHY DATE: APRIL 11, 1987
 COMPLETION DATE: JUNE 1, 1988

REVISED & REPRINTED BY
CAI Technologies
 Precision Mapping, Geospatial Solutions
 11 Pleasant Street, Littleton, NH 03561
 603.322.4540 - www.cai-tech.com

LEGEND

AREA SURVEYED Ac	EXEMPT PROPERTY (E)
AREA CALCULATED AcC	SUBDIVISION LOT NO. (2)
RECORD DIMENSION 100'	RIGHT OF WAY/ACCESS RW
SCALED DIMENSION 100'S	COMMON OWNERSHIP CR
MATCH LINE ML		
WATER		

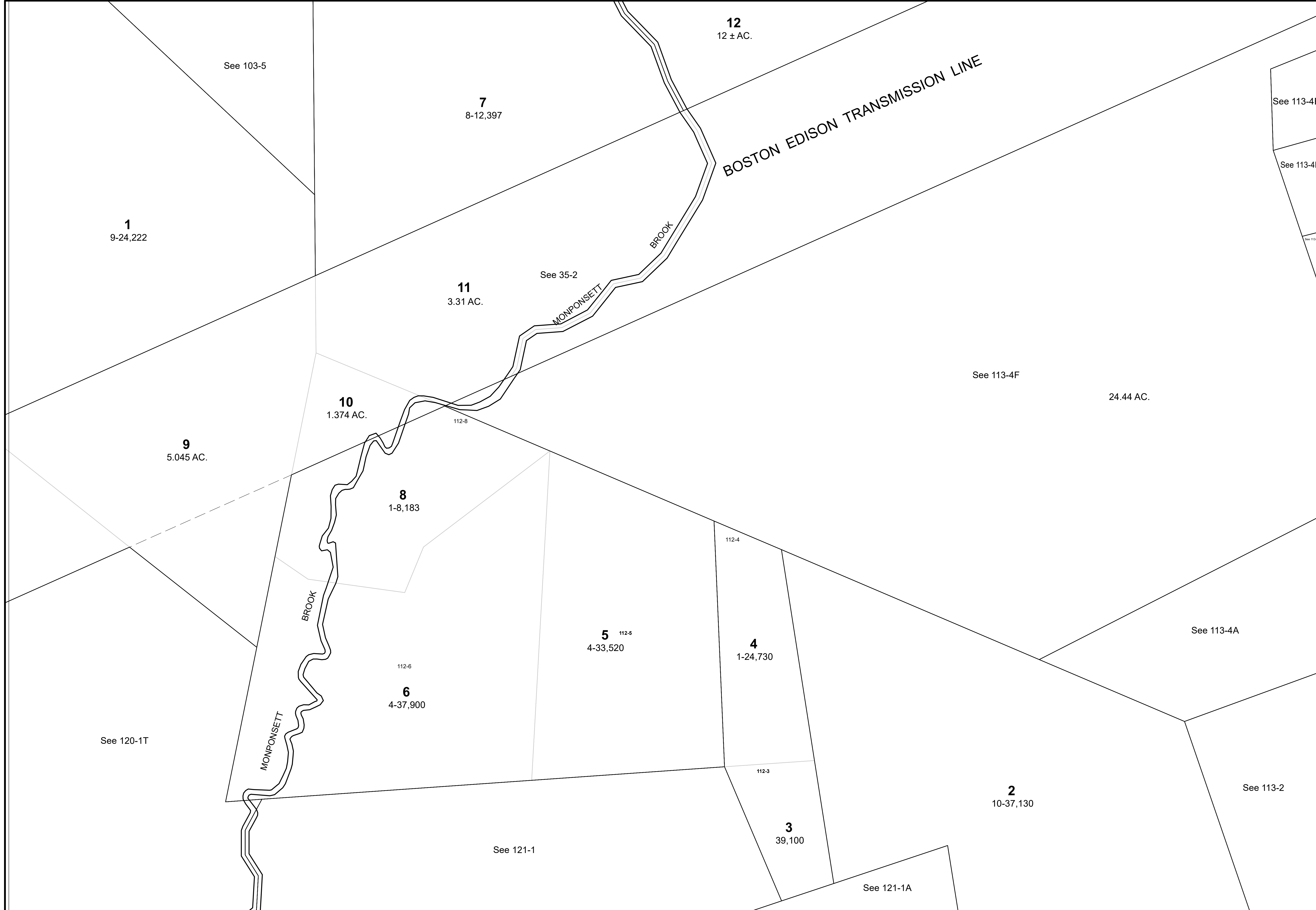


PROPERTY MAPS
HALIFAX
 MASSACHUSETTS

INDEX DIAGRAM

101	102	103
110	111	112
119	120	121

MAP NO.
111




THIS MAP IS FOR ASSESSMENT PURPOSES. IT IS NOT VALID FOR LEGAL DESCRIPTION OR CONVEYANCE.
 THE HORIZONTAL DATUM IS THE MASSACHUSETTS STATE PLANE COORDINATE SYSTEM, NAD 83.
 PHOTOGRAPHY DATE: APRIL 11, 1987
 COMPLETION DATE: JUNE 1, 1988

REVISED & REPRINTED BY
CAI Technologies
 Precision Mapping, Geospatial Solutions
 11 Pleasant Street, Littleton, NH 03561
 603.322.4540 - www.cai-tech.com

LEGEND
 AREA SURVEYED Ac
 AREA CALCULATED Ac
 RECORDED DIMENSION 100'
 SCALED DIMENSION 100'S
 MATCH LINE ML
 WATER W
 EXEMPT PROPERTY (E)
 SUBDIVISION LOT NO. (2)
 RIGHT OF WAY/ACCESS RW
 COMMON OWNERSHIP CR

SCALE: 1"=80'
 FEET 80 40 0 80 160 240
 METERS 20 10 0 20 40 60
 REVISED TO: JANUARY 1, 2024

PROPERTY MAPS
HALIFAX
 MASSACHUSETTS



MAP NO.
112



THIS MAP IS FOR ASSESSMENT PURPOSES. IT IS NOT VALID FOR LEGAL DESCRIPTION OR CONVEYANCE.
 THE HORIZONTAL DATUM IS THE MASSACHUSETTS STATE PLANE COORDINATE SYSTEM, NAD 83.
 PHOTOGRAPHY DATE: APRIL 11, 1987
 COMPLETION DATE: JUNE 1, 1988

REVISED & REPRINTED BY
CAI Technologies
 Precision Mapping, Geospatial Solutions
 11 Pleasant Street, Littleton, NH 03561
 603.322.4540 • www.cai-tech.com

LEGEND

AREA SURVEYED	-----	Ac	EXEMPT PROPERTY	----- (E)
AREA CALCULATED	-----	AcC	SUBDIVISION LOT NO.	----- (2)
RECORD DIMENSION	-----	100'	RIGHT OF WAY/ACCESS	----- (R)
SCALED DIMENSION	-----	100'S	COMMON OWNERSHIP	----- (C)
MATCH LINE	-----			
WATER	-----			


SCALE: 1"=80'
 FEET: 0 40 80 160 240
 METERS: 0 20 40 60
 REVISED TO: JANUARY 1, 2024

PROPERTY MAPS
HALIFAX
 MASSACHUSETTS

INDEX DIAGRAM

103	104	105
112	113	114
121	122	

MAP NO.
113



THIS MAP IS FOR ASSESSMENT PURPOSES. IT IS NOT VALID FOR LEGAL DESCRIPTION OR CONVEYANCE.

THE HORIZONTAL DATUM IS THE MASSACHUSETTS STATE PLANE COORDINATE SYSTEM, NAD 83.

PHOTOGRAPHY DATE: APRIL 11, 1987

COMPLETION DATE: JUNE 1, 1988

REVISED & REPRINTED BY

CAI Technologies
Precision Mapping. Geospatial Solutions.

11 Pleasant Street, Littleton, NH 03561
800.322.4540 • www.cai-tech.com

LEGEND

AREA SURVEYED	Ac	EXEMPT PROPERTY	(E)
AREA CALCULATED	AcC	SUBDIVISION LOT NO.	(2)
RECORD DIMENSION	100'	RIGHT OF WAY/ACCESS	RW
SCALED DIMENSION	100'S	COMMON OWNERSHIP	CR
MATCH LINE	ML		
WATER			

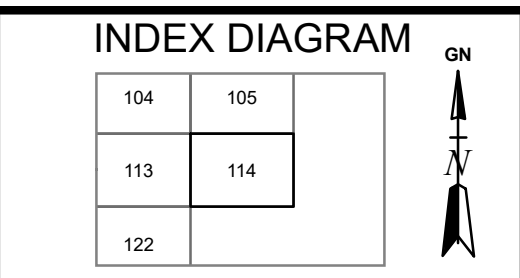
SCALE: 1"=80'

FEET: 80 40 0 80 160 240

METERS: 20 10 0 20 40 60

REVISED TO: JANUARY 1, 2024

PROPERTY MAPS
HALIFAX
MASSACHUSETTS




MAP NO.
114

BRIDGEWATER

TAUNTON

See 116-6
COR. 2

MIDDLE



THIS MAP IS FOR ASSESSMENT PURPOSES. IT IS NOT VALID FOR LEGAL DESCRIPTION OR CONVEYANCE.

THE HORIZONTAL DATUM IS THE MASSACHUSETTS STATE PLANE COORDINATE SYSTEM, NAD 83.

PHOTOGRAPHY DATE: APRIL 11, 1987

COMPLETION DATE: JUNE 1, 1988

REVISED & REPRINTED BY

CAI Technologies
Precision Mapping. Geospatial Solutions.

11 Pleasant Street, Littleton, NH 03561
800.322.4540 - www.cai-tech.com

LEGEND

AREA SURVEYED	Ac	EXEMPT PROPERTY	(E)
AREA CALCULATED	AcC	SUBDIVISION LOT NO.	(2)
RECORD DIMENSION	100'	RIGHT OF WAY/ACCESS	RW
SCALED DIMENSION	100'S	COMMON OWNERSHIP	CR
MATCH LINE	ML		
WATER			

SCALE: 1"=80'

FEET: 80 40 0 80 160 240

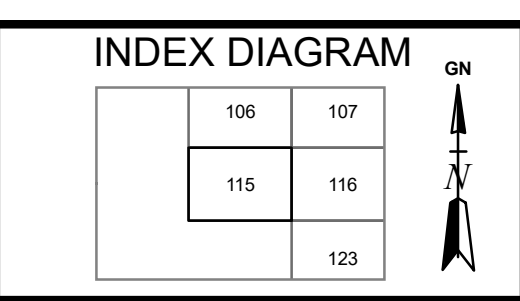
METERS: 20 10 0 20 40 60

REVISED TO: JANUARY 1, 2024

PROPERTY MAPS

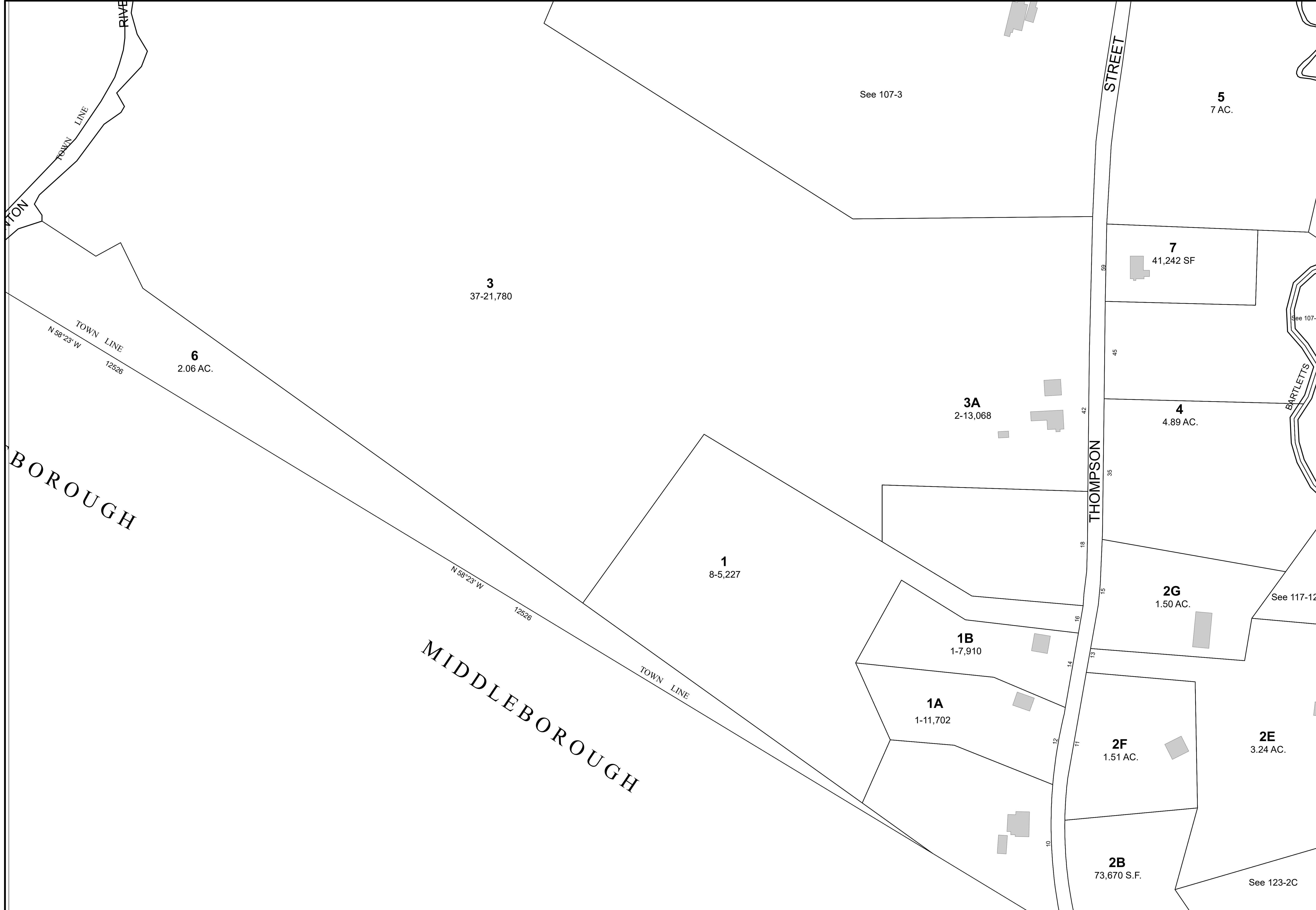
HALIFAX

MASSACHUSETTS



MAP NO.

115



THIS MAP IS FOR ASSESSMENT PURPOSES. IT IS NOT VALID FOR LEGAL DESCRIPTION OR CONVEYANCE.
 THE HORIZONTAL DATUM IS THE MASSACHUSETTS STATE PLANE COORDINATE SYSTEM, NAD 83.
 PHOTOGRAPHY DATE: APRIL 11, 1987
 COMPLETION DATE: JUNE 1, 1988

REVISED & REPRINTED BY
CAI Technologies
 Precision Mapping. Geospatial Solutions.
 11 Pleasant Street, Littleton, NH 03561
 603.322.4540 - www.cai-tech.com

LEGEND

AREA SURVEYED Ac	EXEMPT PROPERTY (E)
AREA CALCULATED Ac	SUBDIVISION LOT NO. (2)
RECORD DIMENSION 100'	RIGHT OF WAY/ACCESS RW
SCALED DIMENSION 100'S	COMMON OWNERSHIP CR
MATCH LINE ML		
WATER		

SCALE: 1"=80'

FEET: 0 40 80 160 240

METERS: 0 20 40 60

REVISED TO: JANUARY 1, 2024

PROPERTY MAPS
HALIFAX
 MASSACHUSETTS

INDEX DIAGRAM

106	107	108
115	116	117
	123	124

MAP NO.
116



THIS MAP IS FOR ASSESSMENT PURPOSES. IT IS NOT VALID FOR LEGAL DESCRIPTION OR CONVEYANCE.
 THE HORIZONTAL DATUM IS THE MASSACHUSETTS STATE PLANE COORDINATE SYSTEM, NAD 83.
 PHOTOGRAPHY DATE: APRIL 11, 1987
 COMPLETION DATE: JUNE 1, 1988

REVISED & REPRINTED BY
CAI Technologies
 Precision Mapping, Geospatial Solutions
 11 Pleasant Street, Littleton, NH 03561
 603.322.4540 - www.cai-tech.com

LEGEND

AREA SURVEYED Ac	EXEMPT PROPERTY (E)
AREA CALCULATED AcC	SUBDIVISION LOT NO. (2)
RECORD DIMENSION 100'	RIGHT OF WAY/ACCESS RW
SCALED DIMENSION 100'S	COMMON OWNERSHIP CR
MATCH LINE ML		
WATER		

SCALE: 1"=80'

FEET: 80 40 0 80 160 240

METERS: 20 10 0 20 40 60

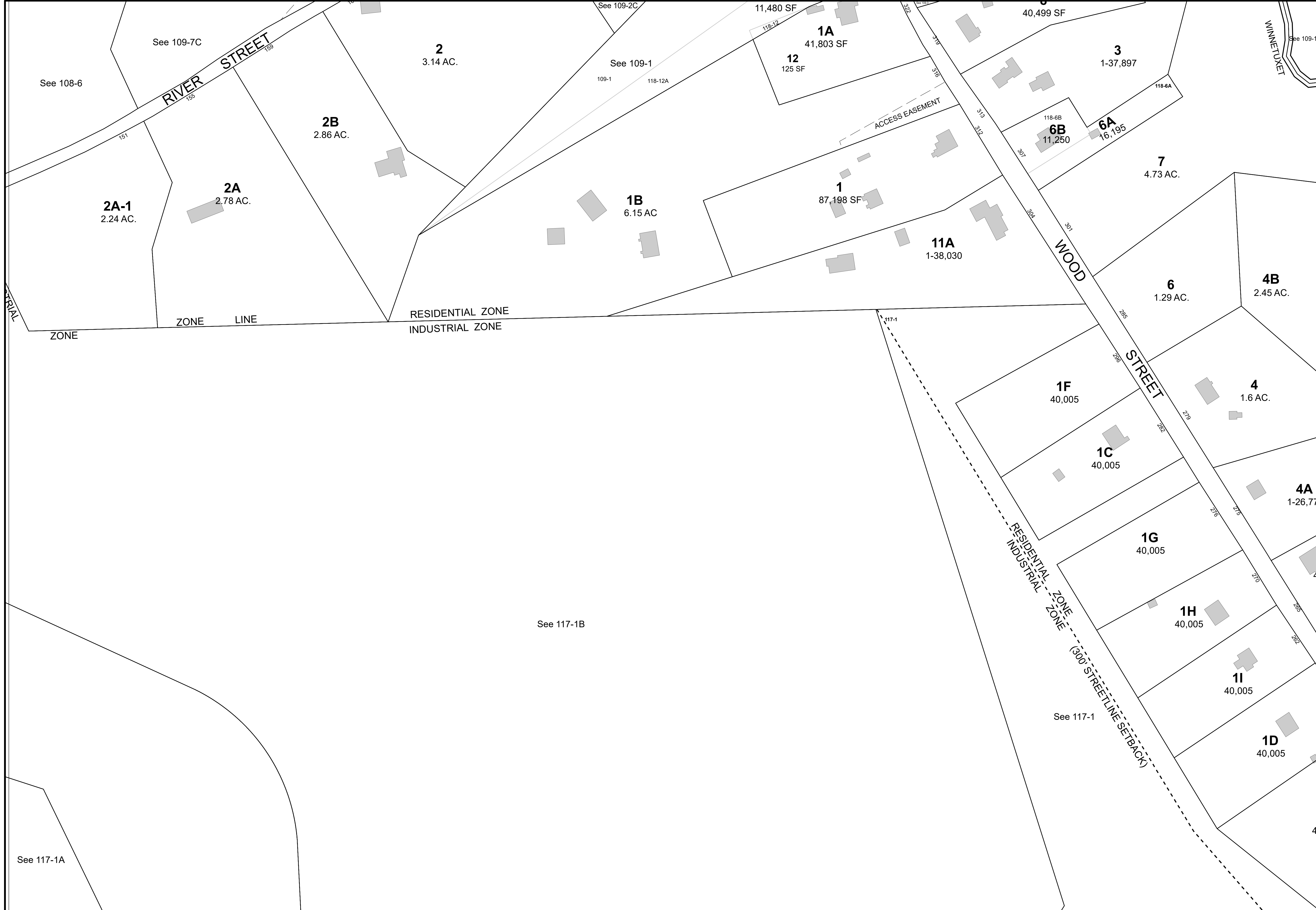
REVISED TO: JANUARY 1, 2024

PROPERTY MAPS
HALIFAX
 MASSACHUSETTS

INDEX DIAGRAM

107	108	109
116	117	118
123	124	125

MAP NO.
117



THIS MAP IS FOR ASSESSMENT PURPOSES. IT IS NOT VALID FOR LEGAL DESCRIPTION OR CONVEYANCE.
 THE HORIZONTAL DATUM IS THE MASSACHUSETTS STATE PLANE COORDINATE SYSTEM, NAD 83.
 PHOTOGRAPHY DATE: APRIL 11, 1987
 COMPLETION DATE: JUNE 1, 1988

REVISED & REPRINTED BY
CAI Technologies
 Precision Mapping Geospatial Solutions
 11 Pleasant Street, Littleton, NH 03561
 603.322.4540 - www.cai-tech.com

LEGEND

AREA SURVEYED Ac	EXEMPT PROPERTY (E)
AREA CALCULATED Ac	SUBDIVISION LOT NO. (2)
RECORD DIMENSION 100'	RIGHT OF WAY/ACCESS RW
SCALED DIMENSION 100'S	COMMON OWNERSHIP CR
MATCH LINE ML		
WATER		

SCALE: 1"=80'

FEET: 80 0 80 160 240

METERS: 20 10 0 20 40 60

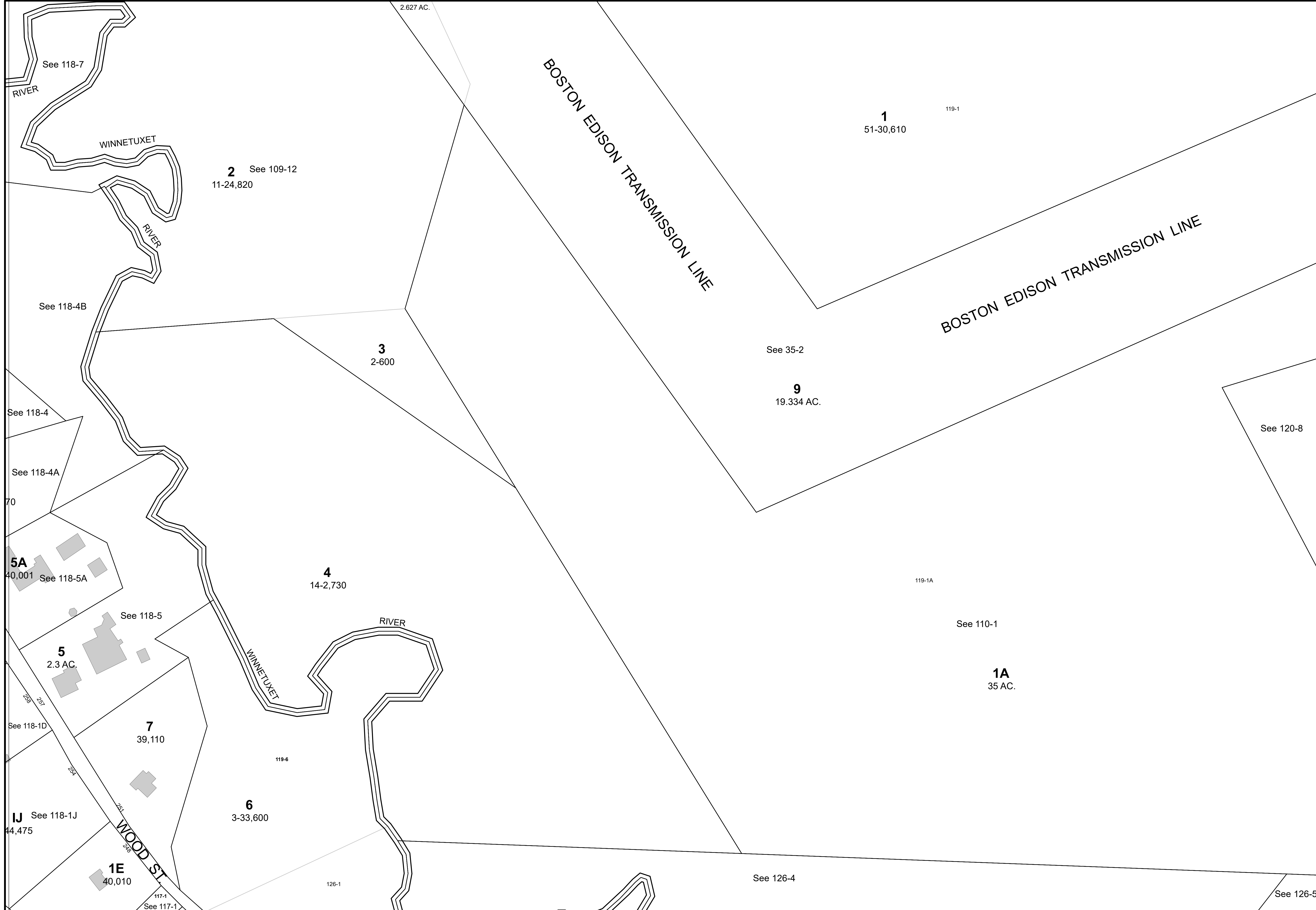
REVISED TO: JANUARY 1, 2024

PROPERTY MAPS
HALIFAX
 MASSACHUSETTS

INDEX DIAGRAM

108	109	110
117	118	119
124	125	126

MAP NO.
118



THIS MAP IS FOR ASSESSMENT PURPOSES. IT IS NOT VALID FOR LEGAL DESCRIPTION OR CONVEYANCE.

THE HORIZONTAL DATUM IS THE MASSACHUSETTS STATE PLANE COORDINATE SYSTEM, NAD 83.

PHOTOGRAPHY DATE: APRIL 11, 1987

COMPLETION DATE: JUNE 1, 1988

REVISED & REPRINTED BY

CAI Technologies
Precision Mapping. Geospatial Solutions.

11 Pleasant Street, Littleton, NH 03561
603.322.4540 - www.cai-tech.com

LEGEND

AREA SURVEYED Ac	EXEMPT PROPERTY (E)
AREA CALCULATED AcC	SUBDIVISION LOT NO. (2)
RECORD DIMENSION 100'	RIGHT OF WAY/ACCESS RW / CR
SCALED DIMENSION 100'S	COMMON OWNERSHIP CO
MATCH LINE ML		
WATER		

SCALE: 1"=80'

FEET: 80 40 0 80 160 240

METERS: 20 10 0 20 40 60

REVISED TO: JANUARY 1, 2024

PROPERTY MAPS

HALIFAX

MASSACHUSETTS

INDEX DIAGRAM

109	110	111
118	119	120
125	126	127

GN

MAP NO.

119



THIS MAP IS FOR ASSESSMENT PURPOSES. IT IS NOT VALID FOR LEGAL DESCRIPTION OR CONVEYANCE.
 THE HORIZONTAL DATUM IS THE MASSACHUSETTS STATE PLANE COORDINATE SYSTEM, NAD 83.
 PHOTOGRAPHY DATE: APRIL 11, 1987
 COMPLETION DATE: JUNE 1, 1988

REVISED & REPRINTED BY
CAI Technologies
 Precision Mapping. Geospatial Solutions.
 11 Pleasant Street, Littleton, NH 03561
 603.322.4540 - www.cai-tech.com

LEGEND

AREA SURVEYED Ac	EXEMPT PROPERTY (E)
AREA CALCULATED AcC	SUBDIVISION LOT NO. (2)
RECORDED DIMENSION 100'	RIGHT OF WAY/ACCESS RW
SCALED DIMENSION 100'S	COMMON OWNERSHIP CR
MATCH LINE ML		
WATER		

SCALE: 1"=80'

FEET: 80 40 0 80 160 240

METERS: 20 10 0 20 40 60

REVISED TO: JANUARY 1, 2024

PROPERTY MAPS
HALIFAX
 MASSACHUSETTS

INDEX DIAGRAM

110	111	112
119	120	121
126	127	128

MAP NO.
120



THIS MAP IS FOR ASSESSMENT PURPOSES. IT IS NOT VALID FOR LEGAL DESCRIPTION OR CONVEYANCE.
 THE HORIZONTAL DATUM IS THE MASSACHUSETTS STATE PLANE COORDINATE SYSTEM, NAD 83.
 PHOTOGRAPHY DATE: APRIL 11, 1987
 COMPLETION DATE: JUNE 1, 1988

REVISED & REPRINTED BY
CAI Technologies
 Precision Mapping, Geospatial Solutions
 11 Pleasant Street, Littleton, NH 03561
 603.322.4540 - www.cai-tech.com

LEGEND
 AREA SURVEYED Ac
 AREA CALCULATED Ac
 RECORD DIMENSION 100'
 SCALED DIMENSION 100'S
 MATCH LINE ML
 WATER W
 EXEMPT PROPERTY (E)
 SUBDIVISION LOT NO. (2)
 RIGHT OF WAY/ACCESS RW
 COMMON OWNERSHIP CR

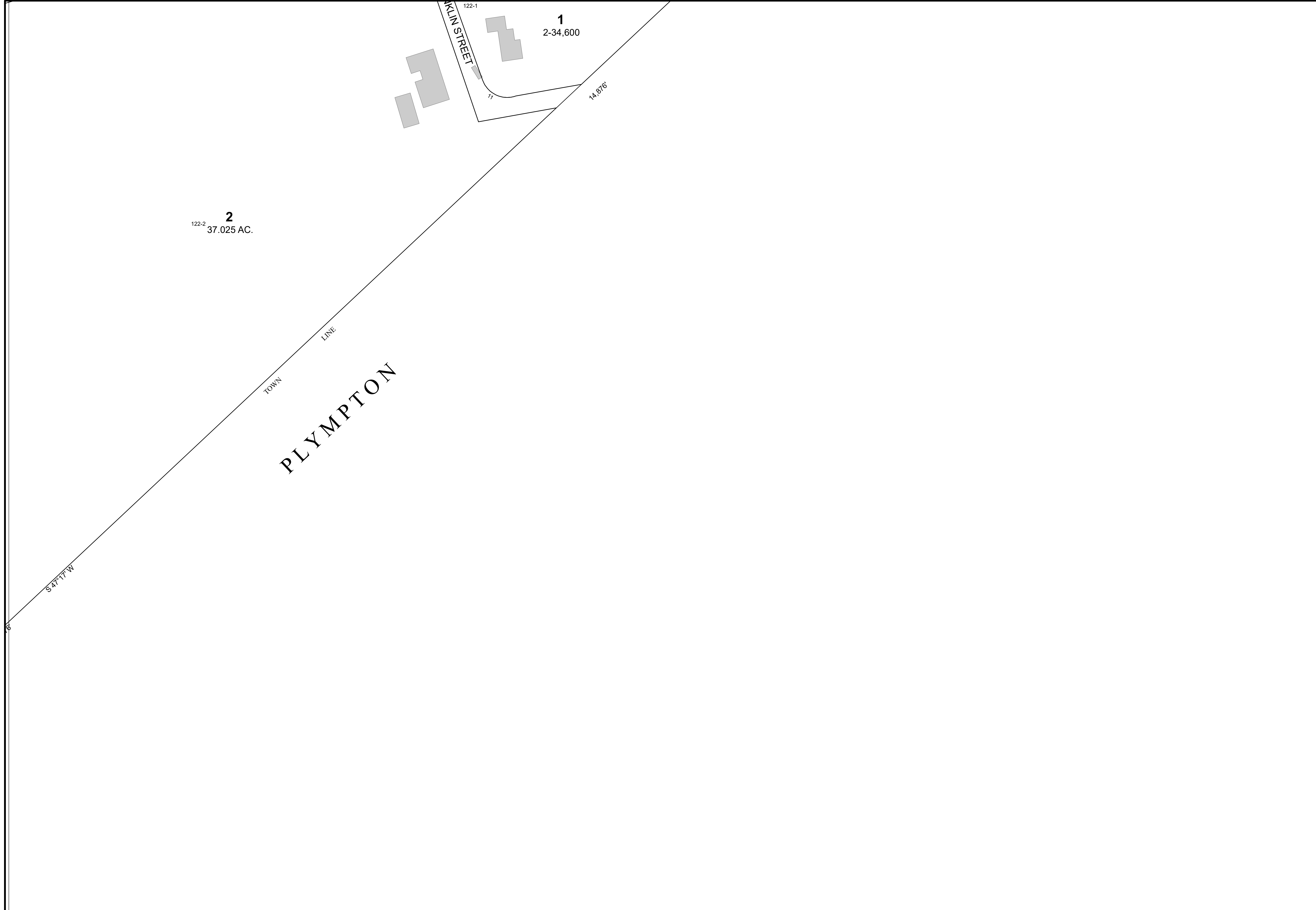
SCALE: 1"=80'
 FEET 80 0 80 160 240
 METERS 20 0 20 40 60
 REVISED TO: JANUARY 1, 2024

PROPERTY MAPS
HALIFAX
 MASSACHUSETTS

INDEX DIAGRAM

111	112	113
120	121	122
127	128	

MAP NO.
121



THIS MAP IS FOR ASSESSMENT PURPOSES. IT IS NOT VALID FOR LEGAL DESCRIPTION OR CONVEYANCE.

THE HORIZONTAL DATUM IS THE MASSACHUSETTS STATE PLANE COORDINATE SYSTEM, NAD 83.

PHOTOGRAPHY DATE: APRIL 11, 1987

COMPLETION DATE: JUNE 1, 1988

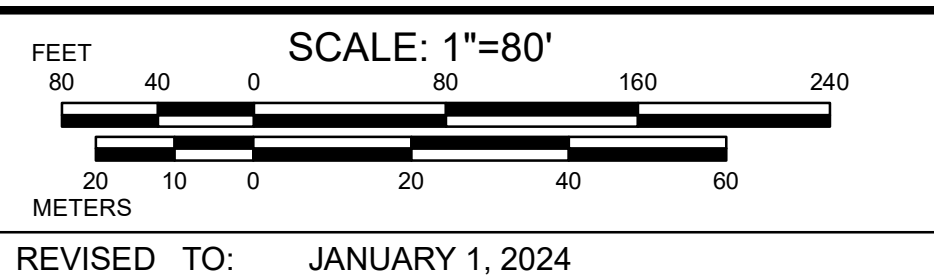
REVISED & REPRINTED BY

CAI Technologies
Precision Mapping, Geospatial Solutions

11 Pleasant Street, Littleton, NH 03561
603.322.4540 - www.cai-tech.com

LEGEND

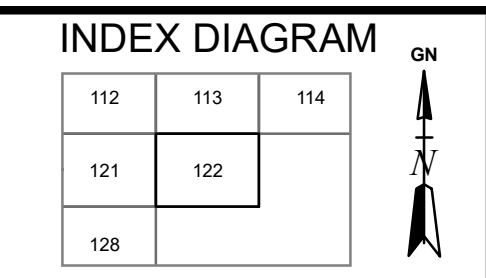
AREA SURVEYED	Ac	EXEMPT PROPERTY (E)
AREA CALCULATED	AcC	SUBDIVISION LOT NO. (2)
RECORD DIMENSION	100'	RIGHT OF WAY/ACCESS RW
SCALED DIMENSION	100'S	COMMON OWNERSHIP CR
MATCH LINE ML			
WATER			



PROPERTY MAPS

HALIFAX

MASSACHUSETTS



MAP NO.

122

THOMPSON ST.

See 116-2B

MIDDLEBORO TOWN

THIS MAP IS FOR ASSESSMENT PURPOSES. IT IS NOT VALID FOR LEGAL DESCRIPTION OR CONVEYANCE.

THE HORIZONTAL DATUM IS THE MASSACHUSETTS STATE PLANE COORDINATE SYSTEM, NAD 83.

PHOTOGRAPHY DATE: APRIL 11, 1987

COMPLETION DATE: JUNE 1, 1988

REVISED & REPRINTED BY



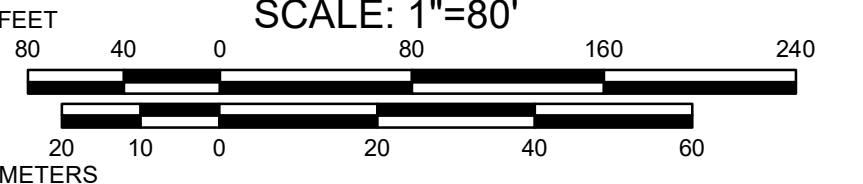
CAI Technologies
Precision Mapping. Geospatial Solutions.

11 Pleasant Street, Littleton, NH 03561
800.322.4540 - www.cai-tech.com

LEGEND

AREA SURVEYED	Ac	EXEMPT PROPERTY	(E)
AREA CALCULATED	AcC	SUBDIVISION LOT NO.	(2)
RECORD DIMENSION	100'	RIGHT OF WAY/ACCESS	RW
SCALED DIMENSION	100'S	COMMON OWNERSHIP	CR
MATCH LINE	ML		
WATER			

SCALE: 1"=80'



FEET: 80 40 0 80 160 240

METERS: 20 10 0 20 40 60

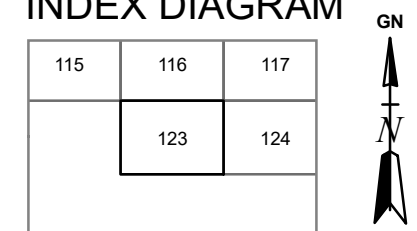
REVISED TO: JANUARY 1, 2024

PROPERTY MAPS

HALIFAX

MASSACHUSETTS

INDEX DIAGRAM



115 116 117
123 124

MAP NO.

123



THIS MAP IS FOR ASSESSMENT PURPOSES. IT IS NOT VALID FOR LEGAL DESCRIPTION OR CONVEYANCE.

THE HORIZONTAL DATUM IS THE MASSACHUSETTS STATE PLANE COORDINATE SYSTEM, NAD 83.

PHOTOGRAPHY DATE: APRIL 11, 1987

COMPLETION DATE: JUNE 1, 1988

REVISED & REPRINTED BY

CAI Technologies
Precision Mapping. Geospatial Solutions.

11 Pleasant Street, Littleton, NH 03561
603.322.4540 - www.cai-tech.com

LEGEND

AREA SURVEYED	Ac	EXEMPT PROPERTY	(E)
AREA CALCULATED	AcC	SUBDIVISION LOT NO.	(2)
RECORD DIMENSION	100'	RIGHT OF WAY/ACCESS	RW
SCALED DIMENSION	100'S	COMMON OWNERSHIP	CR
MATCH LINE	ML			
WATER				

SCALE: 1"=80'

FEET: 80 40 0 80 160 240

METERS: 20 10 0 20 40 60

REVISED TO: JANUARY 1, 2024

PROPERTY MAPS

HALIFAX

MASSACHUSETTS

INDEX DIAGRAM

116	117	118
123	124	125
		129

GN

MAP NO.

124

RESIDENTIAL
INDUSTRIAL

See 117-1A

See 117-1B

117-1

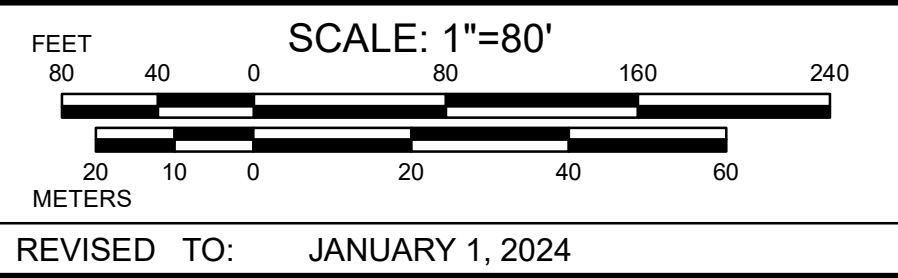
See 117-1

THIS MAP IS FOR ASSESSMENT PURPOSES. IT IS NOT VALID FOR LEGAL DESCRIPTION OR CONVEYANCE.
THE HORIZONTAL DATUM IS THE MASSACHUSETTS STATE PLANE COORDINATE SYSTEM, NAD 83.
PHOTOGRAPHY DATE: APRIL 11, 1987
COMPLETION DATE: JUNE 1, 1988

REVISED & REPRINTED BY
CAI Technologies
Precision Mapping. Geospatial Solutions.
11 Pleasant Street, Littleton, NH 03561
800.322.4540 - www.cai-tech.com

LEGEND
AREA SURVEYED Ac
AREA CALCULATED AcC
RECORD DIMENSION 100'
SCALED DIMENSION 100'S
MATCH LINE ML
WATER

EXEMPT PROPERTY (E)
SUBDIVISION LOT NO. (2)
RIGHT OF WAY/ACCESS RW
COMMON OWNERSHIP CR

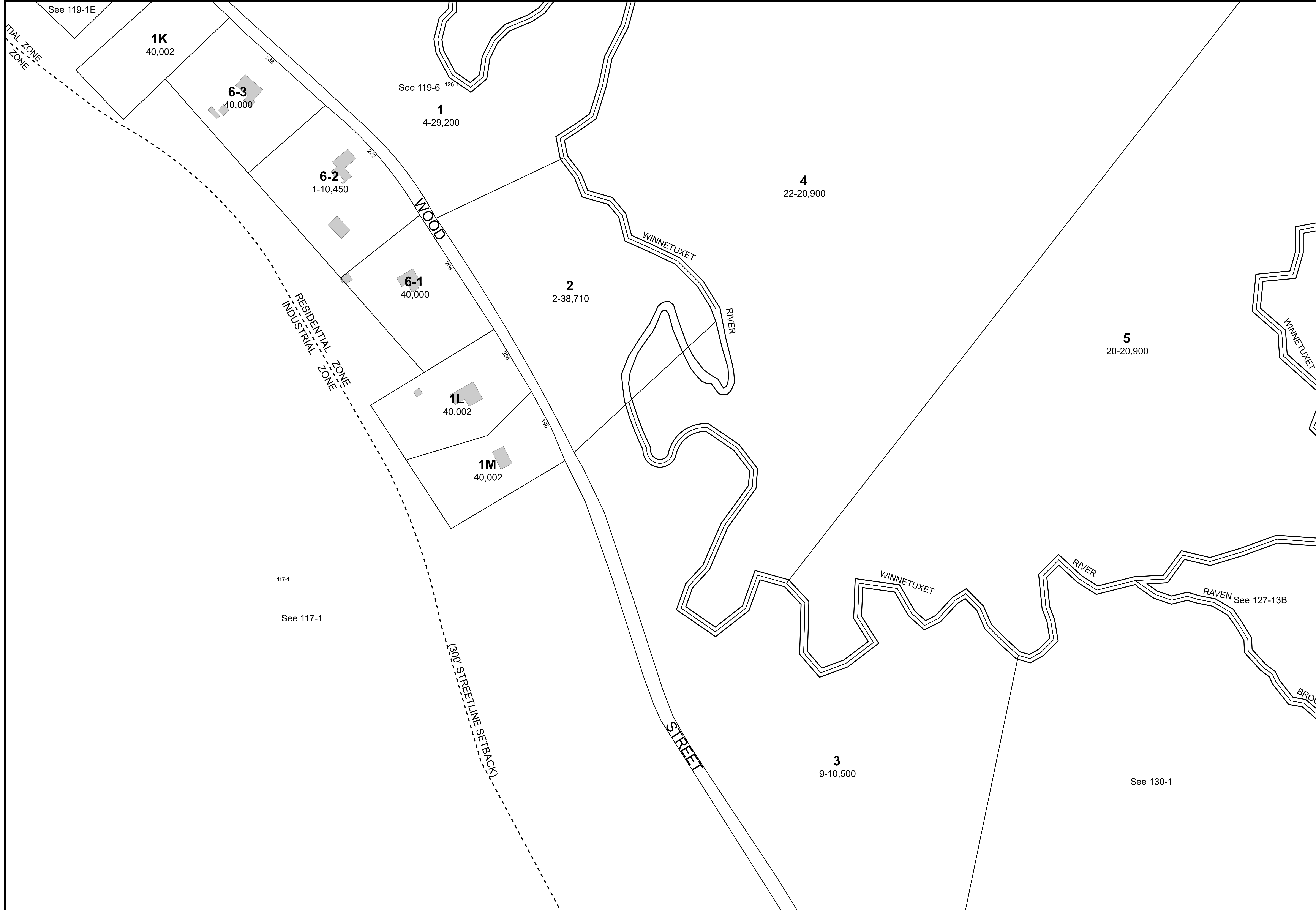


PROPERTY MAPS
HALIFAX
MASSACHUSETTS

INDEX DIAGRAM

117	118	119
124	125	126
	129	130

MAP NO.
125

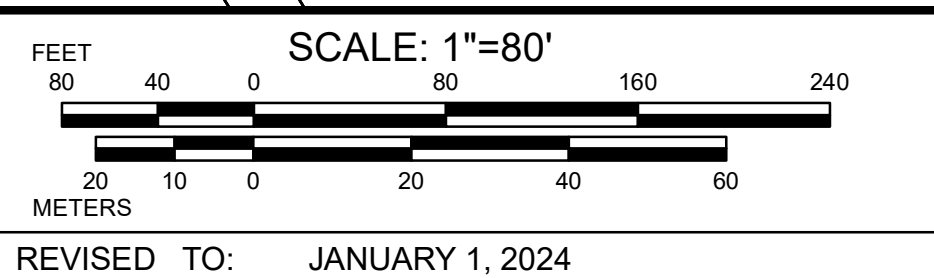


THIS MAP IS FOR ASSESSMENT PURPOSES. IT IS NOT VALID FOR LEGAL DESCRIPTION OR CONVEYANCE.
 THE HORIZONTAL DATUM IS THE MASSACHUSETTS STATE PLANE COORDINATE SYSTEM, NAD 83.
 PHOTOGRAPHY DATE: APRIL 11, 1987
 COMPLETION DATE: JUNE 1, 1988

REVISED & REPRINTED BY
CAI Technologies
 Precision Mapping Geospatial Solutions
 11 Pleasant Street, Littleton, NH 03561
 603.322.4540 - www.cai-tech.com

LEGEND

AREA SURVEYED	Ac	EXEMPT PROPERTY (E)
AREA CALCULATED	AcC	SUBDIVISION LOT NO. (2)
RECORD DIMENSION	100'	RIGHT OF WAY/ACCESS RW
SCALED DIMENSION	100'S	COMMON OWNERSHIP CR
MATCH LINE			
WATER			

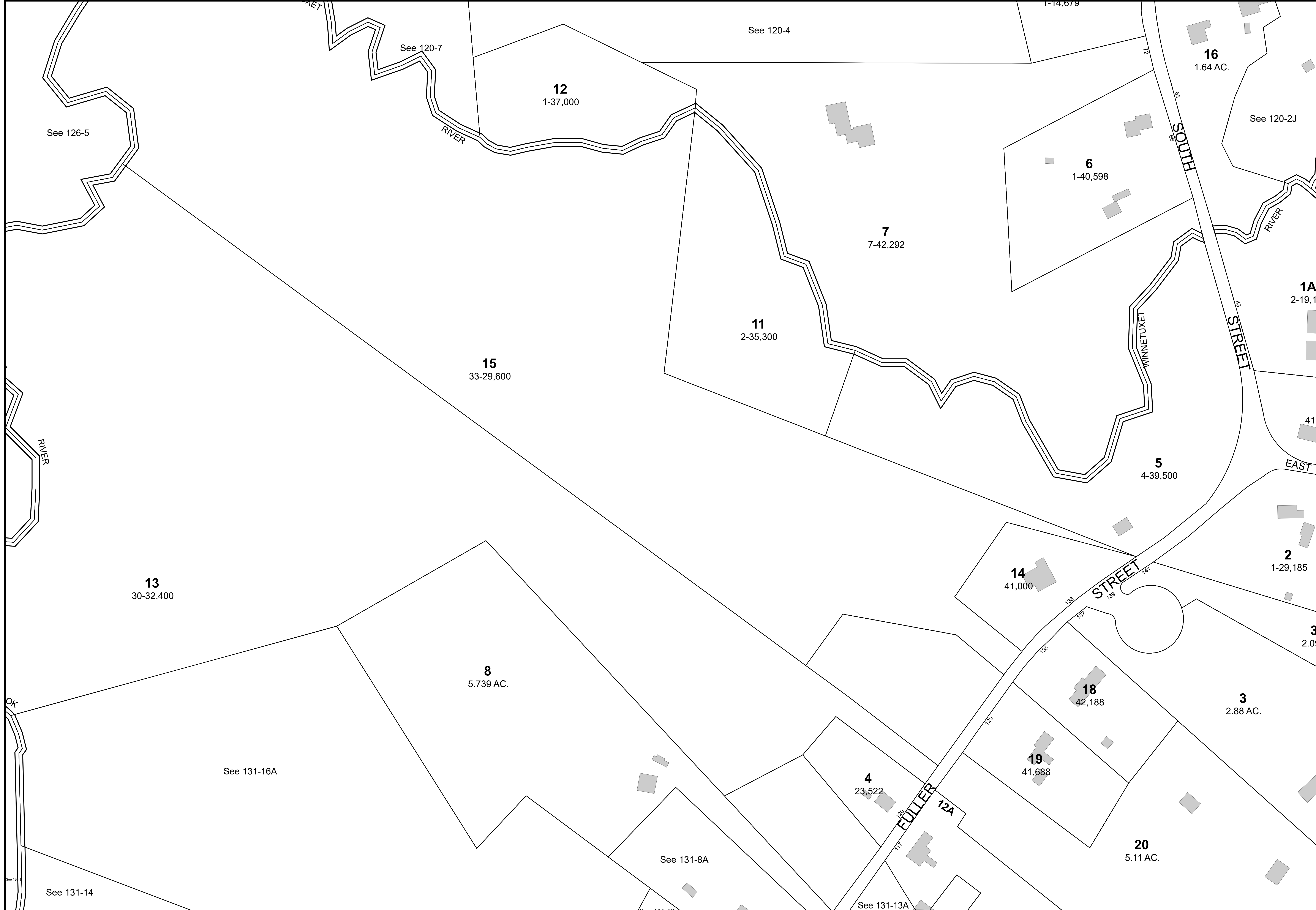


PROPERTY MAPS
HALIFAX
 MASSACHUSETTS

INDEX DIAGRAM

118	119	120
125	126	127
129	130	131

MAP NO.
126



THIS MAP IS FOR ASSESSMENT PURPOSES. IT IS NOT VALID FOR LEGAL DESCRIPTION OR CONVEYANCE.

THE HORIZONTAL DATUM IS THE MASSACHUSETTS STATE PLANE COORDINATE SYSTEM, NAD 83.

PHOTOGRAPHY DATE: APRIL 11, 1987

COMPLETION DATE: JUNE 1, 1988

REVISED & REPRINTED BY

CAI Technologies
Precision Mapping. Geospatial Solutions.

11 Pleasant Street, Littleton, NH 03561
800.322.4540 - www.cai-tech.com

LEGEND

AREA SURVEYED Ac	EXEMPT PROPERTY (E)
AREA CALCULATED AcC	SUBDIVISION LOT NO. (2)
RECORD DIMENSION 100'	RIGHT OF WAY/ACCESS RW
SCALED DIMENSION 100'S	COMMON OWNERSHIP CR
MATCH LINE ML		
WATER		

SCALE: 1"=80'

FEET: 80 0 80 160 240

METERS: 20 0 20 40 60

REVISED TO: JANUARY 1, 2024

PROPERTY MAPS

HALIFAX

MASSACHUSETTS

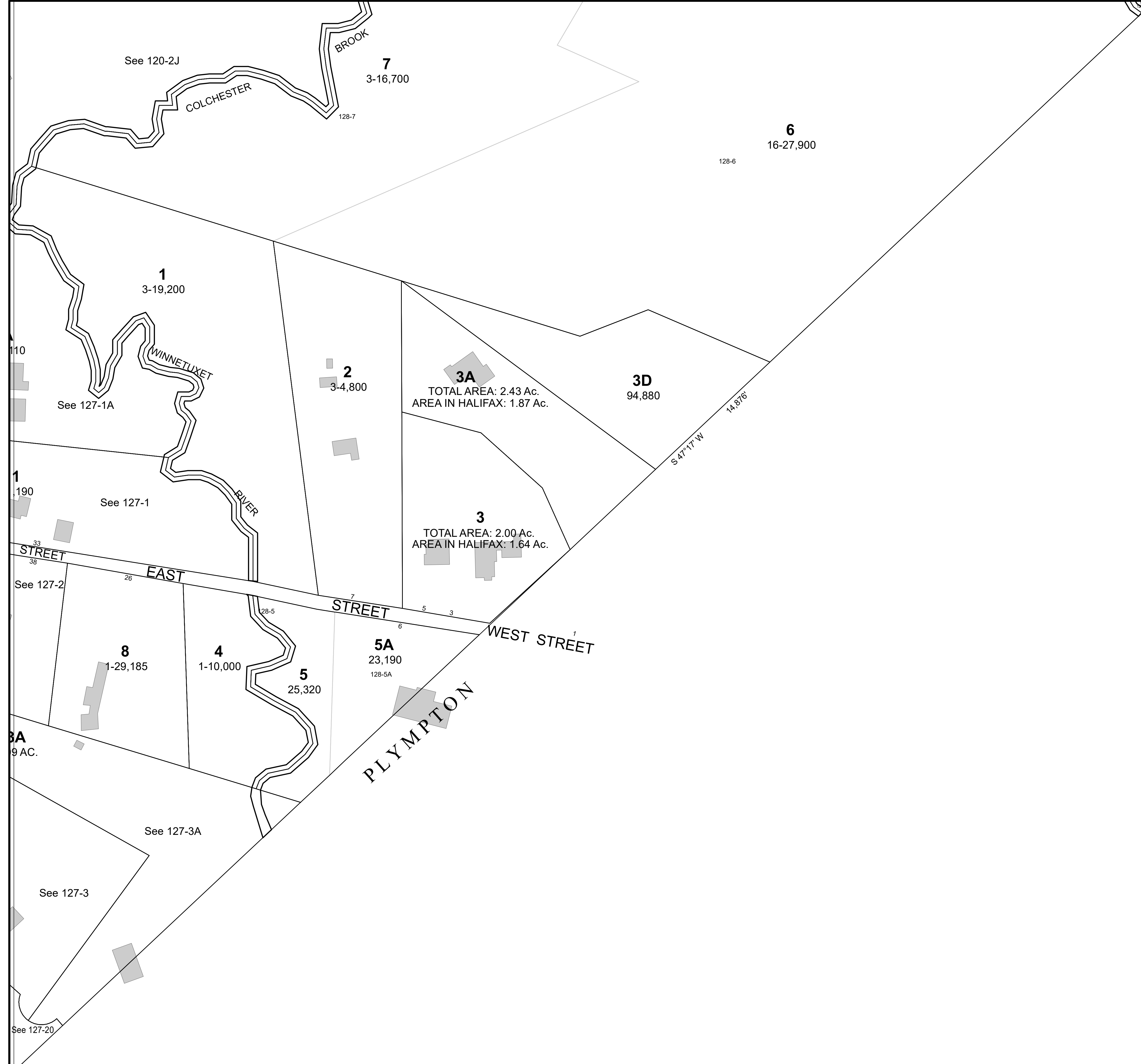
INDEX DIAGRAM

119	120	121
126	127	128
130	131	

GN

MAP NO.

127

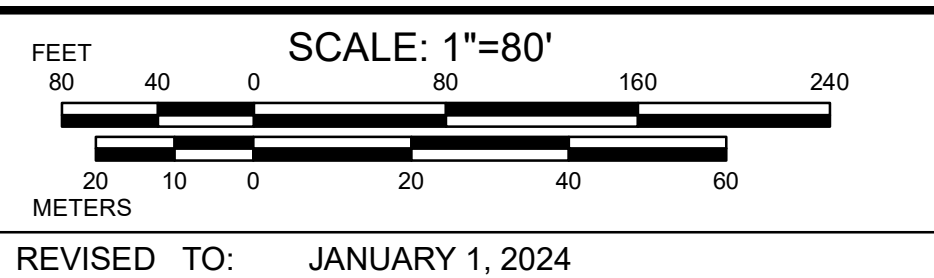


THIS MAP IS FOR ASSESSMENT PURPOSES. IT IS NOT VALID FOR LEGAL DESCRIPTION OR CONVEYANCE.
 THE HORIZONTAL DATUM IS THE MASSACHUSETTS STATE PLANE COORDINATE SYSTEM, NAD 83.
 PHOTOGRAPHY DATE: APRIL 11, 1987
 COMPLETION DATE: JUNE 1, 1988

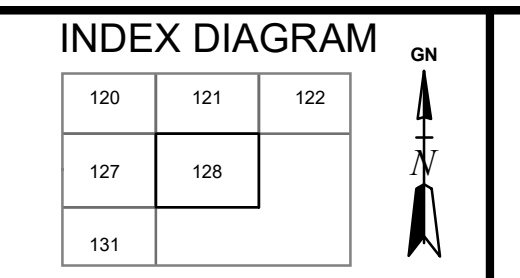
REVISED & REPRINTED BY
CAI Technologies
 Precision Mapping, Geospatial Solutions
 11 Pleasant Street, Littleton, NH 03561
 603.322.4540 - www.cai-tech.com

LEGEND

AREA SURVEYED Ac	EXEMPT PROPERTY (E)
AREA CALCULATED AcC	SUBDIVISION LOT NO. (2)
RECORD DIMENSION 100'	RIGHT OF WAY/ACCESS RW
SCALED DIMENSION 100'S	COMMON OWNERSHIP CR
MATCH LINE ML		
WATER		



PROPERTY MAPS
HALIFAX
 MASSACHUSETTS



MAP NO.
128

INDUSTRIAL ZONE

TOWN LINE

See 117-1
117-1

MIDDLEBOROUGH

INDUSTRIAL ZONE

THIS MAP IS FOR ASSESSMENT PURPOSES. IT IS NOT VALID FOR LEGAL DESCRIPTION OR CONVEYANCE.
THE HORIZONTAL DATUM IS THE MASSACHUSETTS STATE PLANE COORDINATE SYSTEM, NAD 83.
PHOTOGRAPHY DATE: APRIL 11, 1987
COMPLETION DATE: JUNE 1, 1988

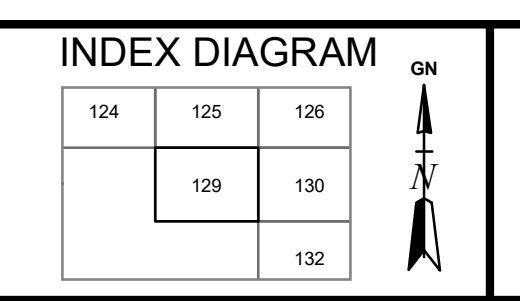
REVISED & REPRINTED BY
CAI Technologies
Precision Mapping. Geospatial Solutions.
11 Pleasant Street, Littleton, NH 03561
800.322.4540 - www.cai-tech.com

LEGEND
AREA SURVEYED Ac
AREA CALCULATED Ac
RECORD DIMENSION 100'
SCALED DIMENSION 100'S
MATCH LINE ML
WATER

EXEMPT PROPERTY (E)
SUBDIVISION LOT NO. (2)
RIGHT OF WAY/ACCESS RW
COMMON OWNERSHIP CR

SCALE: 1"=80'
FEET 80 40 0 80 160 240
METERS 20 10 0 20 40 60
REVISED TO: JANUARY 1, 2024

PROPERTY MAPS
HALIFAX
MASSACHUSETTS



MAP NO.
129

117-1

See 126-3

1
18-29,040

CEMETERY

3
1-20,242

STREET

See 117-1

ZONE LINE
(300' STREETLINE SETBACK)

THIS MAP IS FOR ASSESSMENT PURPOSES. IT IS NOT VALID FOR LEGAL DESCRIPTION OR CONVEYANCE.

THE HORIZONTAL DATUM IS THE MASSACHUSETTS STATE PLANE COORDINATE SYSTEM, NAD 83.

PHOTOGRAPHY DATE: APRIL 11, 1987

COMPLETION DATE: JUNE 1, 1988

REVISED & REPRINTED BY

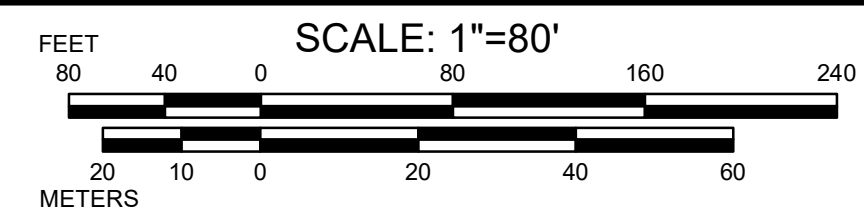


Precision Mapping. Geospatial Solutions.

11 Pleasant Street, Littleton, NH 03561
603.322.4540 - www.cai-tech.com

LEGEND

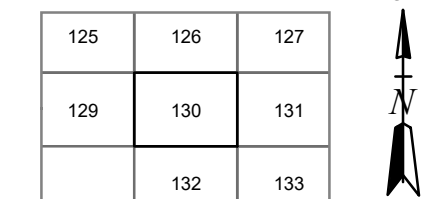
- AREA SURVEYED Ac
- AREA CALCULATED AcC
- RECORD DIMENSION 100'
- SCALED DIMENSION 100'S
- MATCH LINE ML
- WATER W
- EXEMPT PROPERTY (E)
- SUBDIVISION LOT NO. (2)
- RIGHT OF WAY/ACCESS RW
- COMMON OWNERSHIP CR



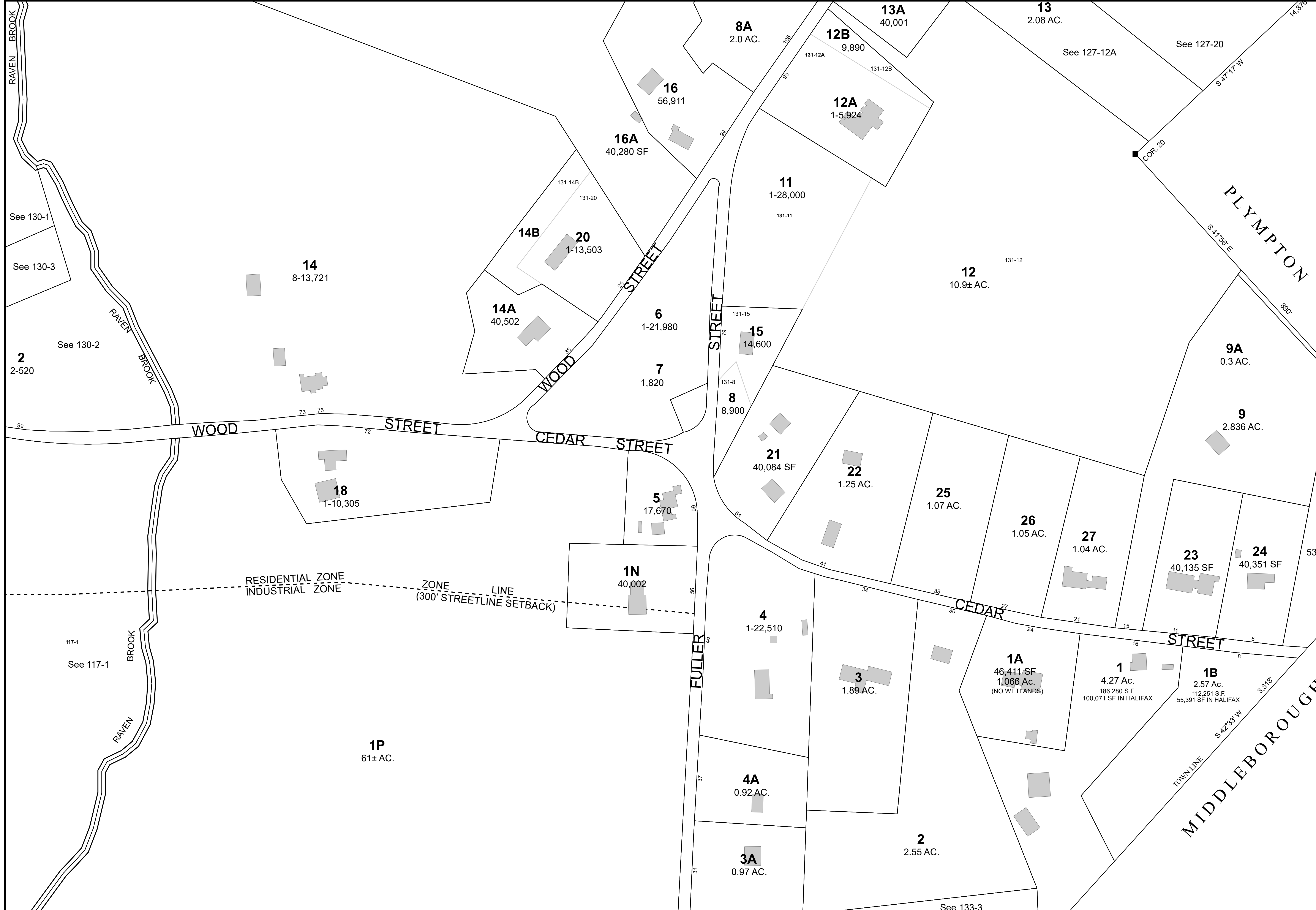
REVISED TO: JANUARY 1, 2024

PROPERTY MAPS
HALIFAX
MASSACHUSETTS

INDEX DIAGRAM



MAP NO.
130



THIS MAP IS FOR ASSESSMENT PURPOSES. IT IS NOT VALID FOR LEGAL DESCRIPTION OR CONVEYANCE.
 THE HORIZONTAL DATUM IS THE MASSACHUSETTS STATE PLANE COORDINATE SYSTEM, NAD 83.
 PHOTOGRAPHY DATE: APRIL 11, 1987
 COMPLETION DATE: JUNE 1, 1988

REVISED & REPRINTED BY
CAI Technologies
 Precision Mapping. Geospatial Solutions.
 11 Pleasant Street, Littleton, NH 03561
 603.322.4540 - www.cai-tech.com

LEGEND

AREA SURVEYED Ac	EXEMPT PROPERTY (E)
AREA CALCULATED Ac	SUBDIVISION LOT NO. (2)
RECORD DIMENSION 100'	RIGHT OF WAY/ACCESS (R/W)
SCALED DIMENSION 100'S	COMMON OWNERSHIP (C/O)
MATCH LINE ML		
WATER		

SCALE: 1"=80'

FEET: 0 40 80 160 240

METERS: 0 20 40 60

REVISED TO: JANUARY 1, 2024

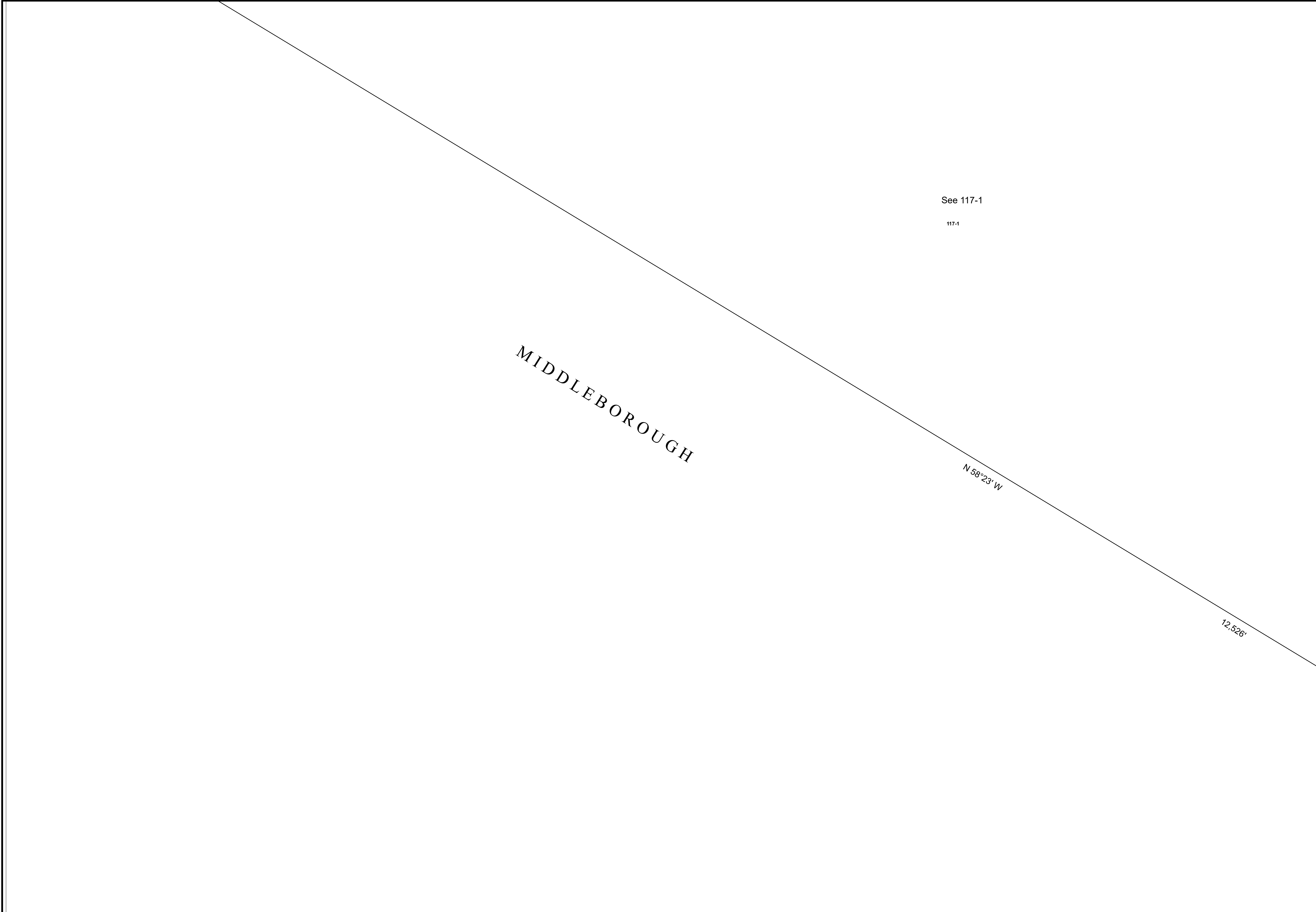
PROPERTY MAPS
HALIFAX
 MASSACHUSETTS

INDEX DIAGRAM

126	127	128
130	131	
132	133	

GN

MAP NO.
131



THIS MAP IS FOR ASSESSMENT PURPOSES. IT IS NOT VALID FOR LEGAL DESCRIPTION OR CONVEYANCE.

THE HORIZONTAL DATUM IS THE MASSACHUSETTS STATE PLANE COORDINATE SYSTEM, NAD 83.

PHOTOGRAPHY DATE: APRIL 11, 1987

COMPLETION DATE: JUNE 1, 1988

REVISED & REPRINTED BY

CAI Technologies
Precision Mapping. Geospatial Solutions.

11 Pleasant Street, Littleton, NH 03561
603.322.4540 - www.cai-tech.com

LEGEND

AREA SURVEYED Ac
 AREA CALCULATED AcC
 RECORD DIMENSION 100'
 SCALED DIMENSION 100'S
 MATCH LINE ML
 WATER

EXEMPT PROPERTY (E)
 SUBDIVISION LOT NO. (2)
 RIGHT OF WAY/ACCESS RW
 COMMON OWNERSHIP CR

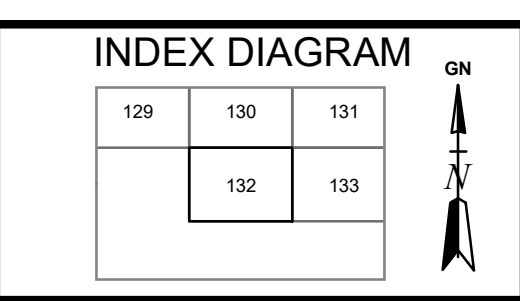
SCALE: 1"=80'

FEET: 80 40 0 80 160 240

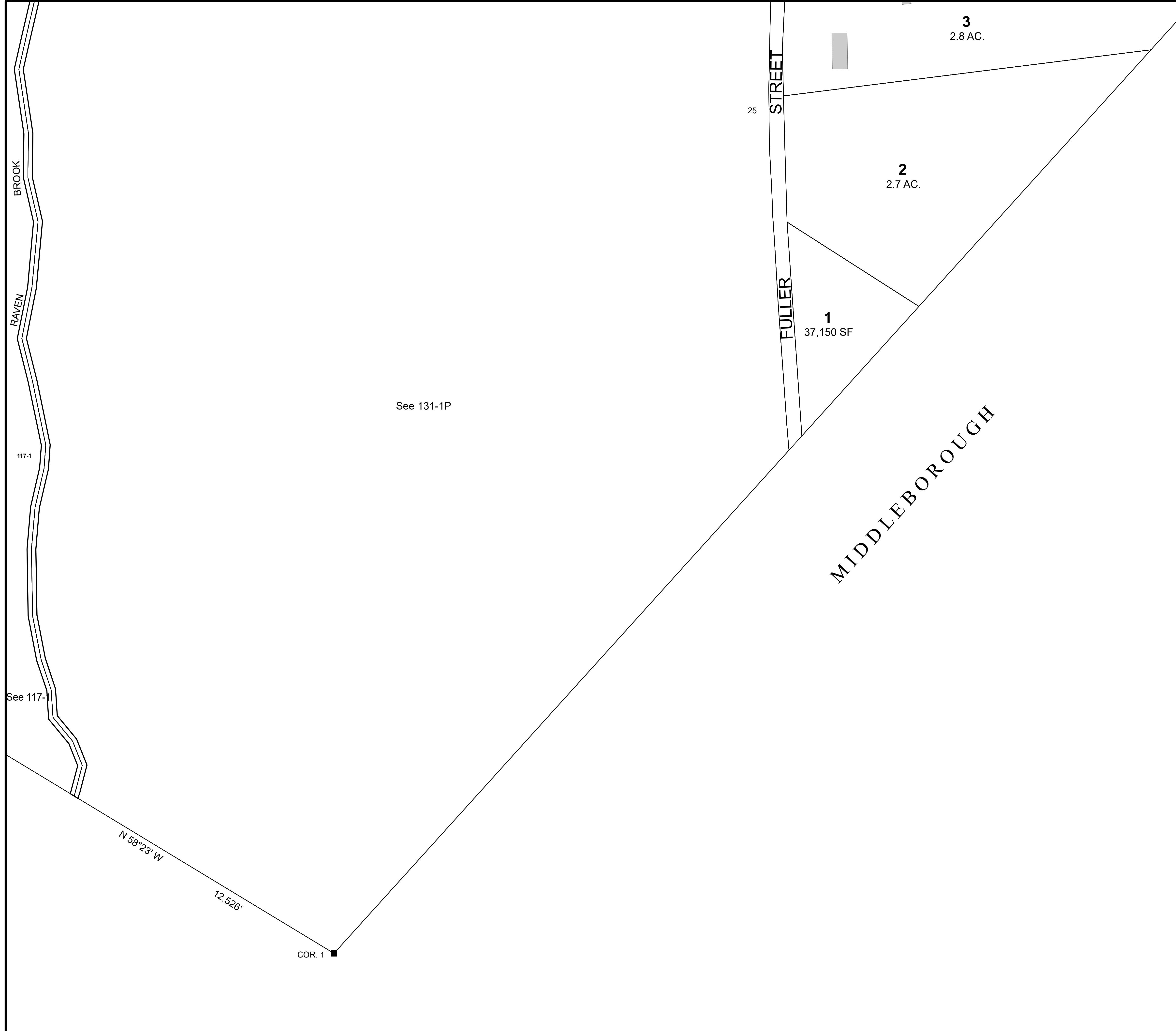
METERS: 20 10 0 20 40 60

REVISED TO: JANUARY 1, 2024

PROPERTY MAPS
HALIFAX
 MASSACHUSETTS



MAP NO.
132

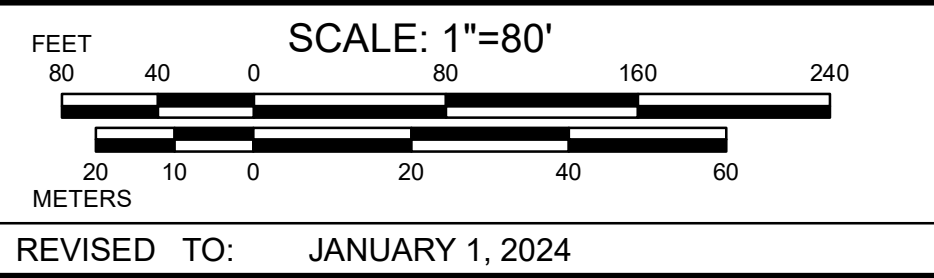


THIS MAP IS FOR ASSESSMENT PURPOSES. IT IS NOT VALID FOR LEGAL DESCRIPTION OR CONVEYANCE.
 THE HORIZONTAL DATUM IS THE MASSACHUSETTS STATE PLANE COORDINATE SYSTEM, NAD 83.
 PHOTOGRAPHY DATE: APRIL 11, 1987
 COMPLETION DATE: JUNE 1, 1988

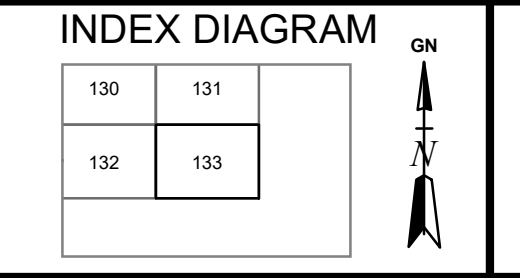
REVISED & REPRINTED BY
CAI Technologies
 Precision Mapping. Geospatial Solutions.
 11 Pleasant Street, Littleton, NH 03561
 603.322.4540 - www.cai-tech.com

LEGEND
 AREA SURVEYED Ac
 AREA CALCULATED Ac
 RECORD DIMENSION 100'
 SCALED DIMENSION 100'S
 MATCH LINE ML
 WATER W

EXEMPT PROPERTY (E)
 SUBDIVISION LOT NO. (2)
 RIGHT OF WAY/ACCESS RW
 COMMON OWNERSHIP CR



PROPERTY MAPS
HALIFAX
 MASSACHUSETTS



MAP NO.
133